

बिहार सरकार  
पथ निर्माण विभाग

5033/5/...

8/6/2017

पत्रांक: प्र०-11-पथ संधारण (कौ०)-19-08/2017

पटना, दिनांक-.....

प्रेषक,

अमृत लाल मीणा  
प्रधान सचिव,  
पथ निर्माण विभाग, बिहार, पटना।

सेवा में,

सभी अधीक्षण अभियंता, प०नि०वि०, बिहार।  
सभी कार्यपालक अभियंता, प०नि०वि०, बिहार।  
संबंधित सभी सहायक अभियंता, प०नि०वि०, बिहार।

विषय:-

दिनांक-15 से 22 जून के बीच OPRMC के अधीन संधारित किए जा रहे सभी पथों का प्रस्तावित स्वतंत्र निरीक्षण अभियान के संबंध में दिशानिर्देश।

महाशय

OPRMC में संधारित पथों की वास्तविक स्थिति से अवगत होने हेतु विभाग द्वारा दिनांक-15.06.2017 से 22.06.2017 के बीच स्वतंत्र निरीक्षण अभियान चलाने का निर्णय लिया गया है। प्रत्येक दल निरीक्षण कार्य को उक्त अवधि में पूर्ण करना सुनिश्चित करेंगे।

- निरीक्षण अभियान हेतु दो सदस्यीय पदाधिकारियों (अधीक्षण अभियंता/कार्यपालक अभियंता/सहायक अभियंता) के कुल 82 दलों का गठन किया गया है। प्रत्येक दल को OPRMC प्रणाली से आच्छादित लगभग 100 कि०मी० पथों का विस्तृत रूप से निरीक्षण कार्य आवंटित किया गया है। प्रत्येक दल द्वारा हर 5वें कि०मी० पथांश का On-foot निरीक्षण सुनिश्चित किया जायेगा। शेष लम्बाई का गाड़ी पर यात्रा कर Inspection किया जायेगा। निरीक्षण प्रतिवेदन की प्रविष्टि निरीक्षण प्रपत्रों में प्रतिदिन Online किया जाना है। आवंटित पथों की सूची तथा निरीक्षण प्रपत्र क्रमशः Annexure-I एवं Annexure-II में दिशानिर्देशिका के साथ संलग्न है। Online प्रविष्टि हेतु User Id एवं Password तथा प्रत्येक दल को टीम संख्या अलग से उपलब्ध कराई जायेगी। प्रत्येक दल द्वारा प्रतिदिन निरीक्षण कार्य समाप्ति के उपरान्त निरीक्षण प्रतिवेदन की प्रविष्टि Online Software में उसी दिन करना सुनिश्चित किया जाएगा। इसका अनुश्रवण मुख्यालय में उपस्थित दल करेंगे। प्रत्येक निरीक्षण दल के साथ उनके सहयोग हेतु पथ से संबंधित कनीय अभियंता उपस्थित रहेंगे।
- निरीक्षण दल द्वारा निरीक्षण के क्रम में पाये गये Non-Compliances (OM101 से OM704) को कि०मी० वार निरीक्षण प्रपत्र में अंकित किया जायेगा। सामान्यतः Road Carriageway, Road Shoulder, Surface Drain Cleaning Condition, Pipe/Culvert/Pit Condition, Grass Control, Tree & Shrub Trimming Condition, Road Signage Condition, Road Marking / Cats Eye Condition, Litters Controls पर निरीक्षण कार्य को केन्द्रित किया जाना है। Non-Compliances से संबंधित Intervention Criteria एवं अन्य मापदंड दिशानिर्देशिका के Annexure-III में संलग्न की गई है, जिसकी विशिष्टियों के अनुरूप निरीक्षण कार्य संपादित किया जाना है। निरीक्षण दल में सम्मिलित पदाधिकारियों की सूची Annexure-IV में संलग्न की गई है।
- सभी पथों के निरीक्षण के पश्चात् निरीक्षण दल द्वारा आवंटित पथों से संबंधित पैकेजों का एकरारनामा के अनुरूप संवेदक के द्वारा निर्वहन किये जा रहे दायित्वों का जाँच किया जाना है। उक्त की भौतिक जाँच प्रमंडलीय कार्यालय में उपलब्ध अभिलेखों के आधार पर की जायेगी। निरीक्षण दल द्वारा उक्त नीति से संधारित पथों के संबंध में feedback भी अंकित किया जायेगा।

5. जाँच दलों में प्रतिनियुक्त पदाधिकारियों का यह दायित्व होगा कि वे सरजमीन की वास्तविकता के अनुसार तटस्थ एवं जिम्मेदारीपूर्वक प्रतिवेदन समर्पित करें।
6. प्रत्येक निरीक्षण दल संबंधित पैकेज के संवेदक द्वारा गठित SCU कार्यालय एवं Road Manager, Maintenance Engineer & Work Supervisor के Performance के साथ Field Laboratory, Hot Mix Plant & Bump Integrator का निरीक्षण तथा उनके अद्यतन Calibration की जाँच सुनिश्चित करेंगे। साथ ही PMU की स्थिति तथा परिचालन की भी भौतिक जाँच करेंगे।
7. उक्त प्रस्तावित निरीक्षण अभियान के सफल संचालन की तैयारी करने हेतु दिनांक-10.06.2017 (शनिवार) को पूर्वाह्न 10:30 से 5:00 बजे तक Video Conferencing आयोजित की गई है जिसके माध्यम से पथ संधारण कोषांग के पदाधिकारी द्वारा निरीक्षण कार्य संबंधित सभी बिन्दुओं का विस्तारपूर्वक उल्लेख सहित सभी प्रकार के संशयों को दूर किया जाएगा। निरीक्षण से संबंधित अन्य किसी प्रकार की जानकारी हेतु पथ संधारण कोषांग के दूरभाष संख्या-0612-2545047 अथवा email id- rcd.roadmaintenance@gmail.com पर सम्पर्क किया जा सकता है।

अनु0-यथोक्त।

विश्वासभाजन


  
8.6.17

(अमृत लाल मीणा)

ज्ञापांक: प्र0-11-पथ संधारण (को0)-19-08/2017 50336

पटना, दिनांक.....8/6/2017

प्रतिलिपि:-सभी मुख्य अभियंता (राष्ट्रीय उच्च पथ सहित), पथ निर्माण विभाग को सूचनार्थ एवं आवश्यक कार्रवाई हेतु प्रेषित।


  
8.6.17

(अमृत लाल मीणा)

ज्ञापांक: प्र0-11-पथ संधारण (को0)-19-08/2017 50336

पटना, दिनांक.....8/6/2017

प्रतिलिपि:-अभियंता प्रमुख-सह-अपर आयुक्त-सह-विशेष सचिव, पथ निर्माण विभाग को सूचनार्थ एवं आवश्यक कार्रवाई हेतु प्रेषित।

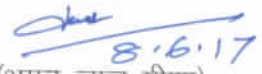
  
8.6.17

(अमृत लाल मीणा)

ज्ञापांक: प्र0-11-पथ संधारण (को0)-19-08/2017 50336

पटना, दिनांक.....8/6/17

प्रतिलिपि:-परामर्शी, पथ निर्माण विभाग को सूचनार्थ समर्पित।

  
8.6.17

(अमृत लाल मीणा)

ज्ञापांक: प्र0-11-पथ संधारण (को0)-19-08/2017 50336

पटना, दिनांक.....8/6/2017

प्रतिलिपि:-माननीय मंत्री के आप्त सचिव, पथ निर्माण विभाग को सूचनार्थ समर्पित।


  
8.6.17

(अमृत लाल मीणा)

ज्ञापांक: प्र0-11-पथ संधारण (को0)-19-08/2017 50336

पटना, दिनांक.....8/6/17

प्रतिलिपि:-अधीक्षण अभियंता (अनुश्रवण), पथ निर्माण विभाग, बिहार, पटना को सूचनार्थ एवं विभागीय वेबसाईट पर Upload करने हेतु प्रेषित।

  
8.6.17

(अमृत लाल मीणा)

## Annexure-i

ROAD CONSTRUCTION DEPARTMENT					
TEAM NO	DIVISION	PACKAGE	ROAD NAME	LENGTH	TOTAL
	BETTIAH	1	MANJHAULIA-JAGDISHPUR ROAD	14.45	
	BETTIAH	1	SARISWA BAZAR-LALGARH ROAD	12.2	
	BETTIAH	1	BETTIAH-SEWAGHAT-MAINATAND ROAD	39.3	
	BETTIAH	1	BETTIAH-CHANPATIA-NARKATIAGANJ ROAD	34.1	
<b>1</b>	BETTIAH	1	TIKULIA-JAYANTIA-GIDHA ROAD	7.2	107.25
	BETTIAH	1	SATHI-MATIARIA ROAD	9.3	
	BETTIAH	1	DHUM NAGAR-MALDAHIA-ANJUA ROAD	13	
	BETTIAH	1	LAURIA-RAMNAGAR ROAD	19.6	
	BETTIAH	2	LAURIA-SHIKARPUR-THORI ROAD	41.55	
	BETTIAH	2	LAURIA-NANDANGARH ROAD	2.73	
<b>2</b>	BETTIAH	2	NARKATIAGANJ-RAMNAGAR ROAD	14.5	100.68
	BETTIAH	2	RAM NAGAR-MEGHWAL ROAD	11.17	
	BETTIAH	2	RAM NAGAR-SOMESHWAR ROAD	17	
	BETTIAH	2	BAGAHA-SEMRA ROAD	14	
	BETTIAH	2	BAGAHA-SIDHWA-HARNATAND ROAD	13.8	
	BETTIAH	2	BAGAHA-TRIVENI ROAD	28.8	
<b>3</b>	BETTIAH	2	BANSI DEVIPUR ROAD	14	98.77
	MOTIHARI	3	BARIYARPUR LINK ROAD	1.5	
	MOTIHARI	3	MAIN SERVICE ROAD	9.25	
	MOTIHARI	3	MOTIHARI-RULHI ROAD	7	
	MOTIHARI	3	ARYA SAMAJ MANDIR ROAD	3	
	MOTIHARI	3	APPROACH ROAD	1.2	
	MOTIHARI	3	LAKE ROAD	3.5	
	MOTIHARI	3	M.S. COLLEGE TO SIGHIYA GUMATI ROAD	1.5	
	MOTIHARI	3	MINABAZAR TO PATEL CHOWK ROAD	3.15	
	MOTIHARI	3	DEWRAHA BABA CHOWK TO KUMWARI DEVI CHOWK ROAD	0.5	
	MOTIHARI	3	CHINTAHA-BARIYAPUR-KOTWA ROAD	15	
	MOTIHARI	3	DHAKA-GHORASAN ROAD	18.5	
	MOTIHARI	3	PURNAHIYA-JHAROKHAR ROAD	8.5	
	MOTIHARI	3	PACHPAKRI-GURHENWA ROAD	11.5	
<b>4</b>	MOTIHARI	3	MOTIHARI-DHAKA-BELWAGHAT ROAD	38.5	122.6
	MOTIHARI	3	BHANDAR-BHAKURAHYA ROAD	6.05	
	MOTIHARI	4	SUGAULI-PIPARPATI ROAD	7	

**Annexure-i**

	MOTIHARI	4	MADHOPUR-BAHURUPIYA ROAD	6.25	
	MOTIHARI	4	CHAPRA-BAHAS TO BISHUNPURWA ROAD	11	
	MOTIHARI	4	SUGAULI BYEPASS ROAD	2	
	MOTIHARI	4	RAMGARHWA BYEPASS ROAD	3	
	MOTIHARI	4	NARIGIR-CHAMPAPUR-ADAPUR ROAD	15	
	MOTIHARI	4	MOTIHARI-BANWAGHAT-CHAURADANO ROAD	29	
	MOTIHARI	4	BALHA-MALAH ROAD	6.183	
<b>5</b>	MOTIHARI	5	MOTIHARI-MADHUBANIGHAT ROAD	18	103.483
	MOTIHARI	5	MADHU CHAPRA LINK ROAD	1.2	
	MOTIHARI	5	LALBEGIA ROAD	1.5	
	MOTIHARI	5	CHAKIYA-KESARIYA-SATTARGHAT ROAD	19.8	
	MOTIHARI	5	SHITALPUR - PIPRA-KHEM ROAD	2.525	
	MOTIHARI	5	CHAKIYA-MADURAPUR ROAD	11.5	
	MOTIHARI	5	CHAKIYA-LINK ROAD	3.2	
	MOTIHARI	5	MEHASI LINK ROAD	3.35	
	MOTIHARI	5	PIPRA LINK ROAD	3.15	
	MOTIHARI	5	CHAKIYA-MADHUBAN ROAD	8.5	
	MOTIHARI	5	PAKARI-DAYAL-SIRHA-MADHUBAN-MINAPUR ROAD	29	
	MOTIHARI	5	SIRAUNA-PATAHI ROAD	8.5	
	MOTIHARI	5	MAHUAWA LINK ROAD	1.8	
	MOTIHARI	5	FAGILPUR TO MOLNAPUR ROAD	4.5	
<b>6</b>	MOTIHARI	5	MADHUBAN DAKBANGLA TO MELABAZAR ROAD	1.8	100.325
	SITAMARHI	6	SITAMARHI-BAJPATTI-PUPRI ROAD	26.5	
	SITAMARHI	6	SITAMARHI-RIGA DHENG ROAD	22.5	
	SITAMARHI	6	RIGA-MEJORGANJ ROAD	17	
	SITAMARHI	6	BATHNAHA-PANTHPAKAR ROAD	5	
	SITAMARHI	6	PARWAHA-LALBANDI ROAD	18.9	
<b>7</b>	SITAMARHI	6	KUMMA-BELA ROAD	21.75	111.65
	SITAMARHI	6	CHOROUT-BALWA MUSRA ROAD	5.8	
	SITAMARHI	6	SITA-SETU BYPASS ROAD	0.85	
	SITAMARHI	6	NH77 MURLIYACHAK ROAD	4.6	
	SITAMARHI	6	SONBARSA NH 77 TO SONBARSA BAZAR	1.25	
	SITAMARHI	6	SONBARSA TOL CHOWK TO JANAKPUR RAILWAY STATION	0.9	
	SHEOHAR	7	SHEOHAR-BELWAGHAT ROAD SH-54	11.75	
	SHEOHAR	7	SHEOHAR MINAPUR ROAD	20	

**Annexure-i**

	SHEOHAR	7	RUNNISAIDPUR-BELSAND PARSAUNI ROAD	8.62	
	SHEOHAR	7	PARSAUNI-RIGA ROAD	15	
	SHEOHAR	7	KUSMARI-BASANTPATTI ROAD	10.35	
	SHEOHAR	7	MEJORGANJ-DHENG ROAD	10.9	
	SHEOHAR	7	SISAULA AKHTA ROAD	4.56	
<b>8</b>	SHEOHAR	7	NARHA-DUMRI ROAD	9.05	103.63
	MUZZ-I	8	MAITHI-BAKHARI-PILKHI ROAD	9.5	
	MUZZ-I	8	SABHA CHOWK-JAHANGIRPUR ROAD.	5	
	MUZZ-I	8	MANJHAULI-KATRA ROAD	13.06	
	MUZZ-I	8	MUZAFFARPUR-MAHURA ROAD	14.4	
	MUZZ-I	8	MUZAFFARPUR-SITAMARHI ROAD	2.8	
	MUZZ-I	8	CHANDIN CHOWK-BAKHRI ROAD	8.2	
	MUZZ-I	8	DIGHRA-BUTLAR ROAD	8.2	
	MUZZ-I	8	GARHA-HATHAURI ROAD	10.972	
	MUZZ-I	8	KHABRA-LADAURA ROAD	5	
<b>9</b>	MUZZ-I	8	BOCHAHA-KEOTSA ROAD	34.5	111.632
	MUZZ-I	8	MUZAFFARPUR-PUSA ROAD	30.08	
	MUZZ-I	9	KANTI-MARBAN ROAD	12.4	
	MUZZ-I	9	KANTI-RAGHAIGHAT ROAD	9.7	
	MUZZ-I	9	MARIPUR-PAWOAR HOUSE TO SAKRI ROAD	9.05	
	MUZZ-I	9	SAHEBGANJ-BY-PASS ROAD	1.8	
	MUZZ-I	9	MUZAFFARPUR-HAJIPUR ROAD	4.1	
	MUZZ-I	9	MARIPUR-D.M. RESIDENCE ROAD	1.5	
	MUZZ-I	9	MOTIPUR-BARURAJ ROAD	5	
	MUZZ-I	9	JAFFARPUR-PAROO ROAD	6.54	
	MUZZ-I	9	N.H.-28 PETROL PUMP TO OLD MOTIPUR BAZAR ROAD	2.4	
<b>10</b>	MUZZ-I	9	MUZAFFARPUR-DEORIA ROAD	37.8	120.37
	MUZZ-I	9	DEORIA-JAFFARPUR-AMBARA ROAD	20.25	
	MUZZ-I	9	MOTIPUR-SAHEBGANJ ROAD	23.2	
	MUZZ-I	9	DEORIA-BARURAJ ROAD	16.7	
	MUZZ-I	9	PAKKI SARIA-TURKI ROAD	19.25	
	MUZZ-I	9	MUZAFFARPUR-OLD MOTIHARI ROAD	8	
	MUZZ-I	9	BAKHARA-VAISHALI ROAD	3.5	
<b>11</b>	MUZZ-II	10	JHAPAHA-MINAPUR ROAD	12.77	103.67
	MUZZ-II	10	SHEOHAR-MINAPUR ROAD	13	

**Annexure-i**

	MUZZ-II	10	RAJEPUR-KARCHAULIYA ROAD	10	
	MUZZ-II	10	MINAPUR-TENGRAHA ROAD	10	
	MUZZ-II	10	RUNNISAIDPUR-KATRA-KEW TSA ROAD	37.505	
<b>12</b>	MUZZ-II	10	MINAPUR-BELSAND ROAD	17.25	87.755
	MADHUBANI	11	MADHUBANI SAURATH- POKHRAUNI ROAD	2.08	
	MADHUBANI	11	AUNSI- BISFI	9.6	
	MADHUBANI	11	RAHIKA- BENIPATTI- PUPRI	39.65	
	MADHUBANI	11	KHAJAJULI- BASOPATTI- HARLAKHI	36.88	
	MADHUBANI	11	BASUKI- MADHWAPUR	6	
<b>13</b>	MADHUBANI	11	BENIPATTI- UCHAITHA- BASBARIA	12.7	106.91
	MADHUBANI	12	MADHUBANI-PANDAUL- SAKRI ROAD	14.2	
	MADHUBANI	12	RAIYAM- MADHUBANI	9.6	
	MADHUBANI	12	BATLOHIYA- LOHAT	1.9	
	MADHUBANI	12	RAMPATTI- BATLOHIYA	6.8	
	MADHUBANI	12	PANDAUL- BATLOHIYA	4.8	
	MADHUBANI	12	LOHAT- BHORGHAT	2.5	
	MADHUBANI	12	KHAJAJULI- SUKKI	2.89	
	MADHUBANI	12	RAHIKA- MADHUBANI, SH -52,	8.86	
	MADHUBANI	12	MADHEPUR- THENGA	5.6	
	MADHUBANI	12	MADHEPUR- BHEJA	9	
	MADHUBANI	12	JHANJARPUR- MADHEPUR	13.7	
	MADHUBANI	12	BINDESHAWAR ASTHAN- JHANJHARPUR- RAMPUR- MOHANA ROAD	11.7	
	MADHUBANI	12	PANDAUL- BAZAR TO PANDAUL HIGH SCHOOL CHOWK	1.2	
<b>14</b>	MADHUBANI	12	SARSOPAH TO PAT GHAT	3.7	96.45
	MADHUBANI	13	PHULPARAS- KHUTOUNA LAUKHA, SH-51,	32.7	
	MADHUBANI	13	GHOGHARDIHA- HATNI- THARIA TOLA ROAD,	5.2	
	MADHUBANI	13	KHUTAOUNA TENUAHI	15.5	
	MADHUBANI	13	PADMA- SIDHAPKALA	2	
	MADHUBANI	13	JAINAGAR- INARWA	0.735	
	MADHUBANI	13	PADMA- CHAPKI	9.5	
	MADHUBANI	13	MADHEPUR- TAMURIA- ANDHRATHADHI (KM 23 TO 35)	13	
<b>15</b>	MADHUBANI	13	MADHUBANI- RAJNAGAR- BABUBARHI- KHUTOUNA	41.1	119.735
	MADHUBANI	13	GHOGHARDIHA- PHULPARAS	8.37	
	DARBHANGA	14	ASHOK PAPER MILL ROAD	4	
	DARBHANGA	14	DBSR ROAD	25.5	

**Annexure-i**

	DARBHANGA	14	SH-50(PBM) ROAD,SH-50	10.437	
	DARBHANGA	14	SH-50(VIP) ROAD,SH-50	5.539	
<b>16</b>	DARBHANGA	14	SH-56 ROAD,SH-56	64	117.846
	DARBHANGA	14	BUS STAND - SINGH DARWAJA ROAD	1.5	
	DARBHANGA	14	L.TOWER-RAILWAY GUMTI ROAD	0.65	
	DARBHANGA	14	L.N.MISHRA ROAD	3.8	
	DARBHANGA	14	VIDYAPATI CHOWK-IT CHOWK ROAD	1.2	
	DARBHANGA	14	CM ART COLLEGE-DONAR RAILWAY GUNTI ROAD	2.7	
	DARBHANGA	14	MIRZAPUR CHOWK-MAHAVIR MANDIR ROAD	0.84	
	DARBHANGA	14	GN GANJ-SWEET HOME ROAD	0.67	
	DARBHANGA	14	SUBHASH CHOWK -KHANKAH CHOWK ROAD	0.9	
	DARBHANGA	14	BENIPUR-BISHANPUR ROAD	12.5	
	DARBHANGA	15	DARBHANGA SAMASTIPUR (SH-50) ROAD	16	
	DARBHANGA	15	BISHANPUR-ATTARBEL ROAD	16	
	DARBHANGA	15	JATMALPUR-HAYAGHAT ROAD	7	
	DARBHANGA	15	KAMTAUL-BHARWARA ROAD	12.5	
	DARBHANGA	15	SHIVDHARA-MOHMADPUR ROAD	8.9	
	DARBHANGA	15	ARAILA-KANOZAR GHAT ROAD	5.8	
	DARBHANGA	15	JALLEY-JOGIYARA-MAKIYA ROAD	7.5	
	DARBHANGA	15	JALLEY-AURAI ROAD	3	
<b>17</b>	DARBHANGA	15	ATARBEL TO NH-57 VIA SIMRI VILLAGE ROAD	2.75	104.21
	BENIPUR	16	SAKRI-BAHERA ROAD	15.85	
	BENIPUR	16	SAKRI CHINI MILL -PATAHAN KAWAI ROAD	5.6	
	BENIPUR	16	DB NO.4	1.2	
	BENIPUR	16	NAVRATANPUR KANHAULI ROAD	1.6	
	BENIPUR	16	TARSARAI-MURIYA-RAIYAM ROAD	12.8	
	BENIPUR	16	MANIGACHI BATHIYA ROAD	7.2	
	BENIPUR	16	NH-57 TO MANIGACHI ROAD	1.54	
	BENIPUR	16	ASHAPUR-ALINAGAR ROAD	5.2	
	BENIPUR	16	JHANJHARPUR-BAHERA ROAD	13.4	
	BENIPUR	16	NARAYANPUR-BELLAUR ROAD	5	
	BENIPUR	16	MAHTHAUR-GARAUL-NARI-BIRAUL ROAD	8.5	
<b>18</b>	BENIPUR	16	THENGA-MAHINAMGHAT ROAD	22	99.89
	BENIPUR	16	SHIVNAGARGHAT-GHANSHYAMPUR-RASIYARI ROAD	18	
	BENIPUR	16	GAUSAGHAT-BHUSKAUL-LOAM ROAD	16.73	



**Annexure-i**

	BENIPUR	16	DELHI MORE TO EKBHINDA ROAD	8.38	
	BENIPUR	16	KEOTI-RAIYAM ROAD	7.5	
	BENIPUR	16	AUNSI-RAIYAM ROAD	5	
	BENIPUR	16	BAHERA-BAHERI ROAD	5	
	SAMASTIPUR	17	S.H. - 50 DARBHANGA - SAMASTIPUR ROAD	30.37	
<b>19</b>	<b>SAMASTIPUR</b>	<b>17</b>	<b>S.H. - 49 TAJPUR-SAMASTIPUR ROAD</b>	<b>12.35</b>	<b>103.33</b>
	SAMASTIPUR	17	S.H. - 49 TAJPUR-SAMASTIPUR LINK ROAD	0.83	
	SAMASTIPUR	17	SAMASTIPUR RAILWAY OVERBRIDGE LINK ROAD	0.48	
	SAMASTIPUR	17	KARPURIGRAM ROAD	1.23	
	SAMASTIPUR	17	LINK ROAD KARPURIGRAM	0.66	
	SAMASTIPUR	17	MUZAFFARPUR-SAMASTIPUR ROAD	23.38	
	SAMASTIPUR	17	RAMESWAR JUTE MILL ROAD	3	
	SAMASTIPUR	17	DHOLI-KALYANPUR ROAD	16.96	
	SAMASTIPUR	17	SAIDPUR-SAIDPUR HAT ROAD	3.35	
	SAMASTIPUR	17	SAMASTIPUR-DHURLAKH-GANGAPUR ROAD	8.5	
	SAMASTIPUR	17	TAJPUR - PUSA - GADHIA ROAD	11	
	SAMASTIPUR	18	SAMASTIPUR- DALSINGHSARAI ROAD	22.9	
<b>20</b>	<b>SAMASTIPUR</b>	<b>18</b>	<b>BAJITPUR-DALSINGHSARAI-NARHAN-ROSERA ROAD</b>	<b>12.2</b>	<b>104.49</b>
	SAMASTIPUR	18	DALSINGHSARAI-KAIDRABAD-MALTI ROAD	6	
	SAMASTIPUR	18	VIDYAPATI - KAKARGHATTI ROAD	10.9	
	SAMASTIPUR	18	SARAIANJAN - KAKARGHATTI ROAD	10.6	
	SAMASTIPUR	18	MADUDABAD - PATORI ROAD	11.5	
	SAMASTIPUR	18	MOHIUDDINNAGAR-KURSAHA-BAKERPUR - ANANDGOLWA ROAD	3.9	
	SAMASTIPUR	18	JALALPUR-BOTHNALA-TELGAMA-DASHARA ROAD	7	
	SAMASTIPUR	18	MOHIUDDINNAGAR-HARAIL-BERI-JAUNAPUR-BINDGAMA ROAD	12.61	
	SAMASTIPUR	18	PHATTHARGHAT-RASALPUR-HARIDASPUR-DAMKI LINK ROAD	2.75	
	SAMASTIPUR	18	BINDGAMA-CHAKSAHO ROAD	7.6	
<b>21</b>	<b>SAMASTIPUR</b>	<b>18</b>	<b>SAMASTIPUR-SARAIANJAN-PATORI ROAD</b>	<b>12.25</b>	<b>85.11</b>
	ROSERA	19	S.H. - 55 SAMASTIPUR-ROSERA-SAGI ROAD	35	
	ROSERA	19	ANGARGHAT-DALSLNGHSARAI ROAD	4	
	ROSERA	19	BAJITPUR -DALSINGHSARAI - NARHAN - ROSERA ROAD	11.9	
	ROSERA	19	HASANPUR-BITHAN ROAD	12.21	
	ROSERA	19	HASANPUR-SAKHUAGHAT ROAD	10.03	
	ROSERA	19	SHAHPUR-HASANPUR ROAD	7.5	
	ROSERA	19	SINGHIA-HIRNI ROAD	10	



**Annexure-i**

<b>22</b>	<b>ROSERA</b>	<b>19</b>	<b>ROSERA-HATHAURI KOTHI ROAD</b>	<b>22.7</b>	<b>113.34</b>
	<b>ROSERA</b>	<b>19</b>	<b>SAMASTIPUR-HANSA-MANWARA ROAD</b>	<b>10.65</b>	
	<b>ROSERA</b>	<b>19</b>	<b>ILMASNAGAR-BALLIPUR-DUMRA-BAHERI ROAD</b>	<b>10.71</b>	
	<b>ROSERA</b>	<b>19</b>	<b>KHOKSAHA-DESARI-HARICHAK ROAD</b>	<b>14.2</b>	
	<b>ROSERA</b>	<b>19</b>	<b>NILMANI ROAD</b>	<b>2.51</b>	
	<b>BEGUSARAI</b>	<b>20</b>	<b>MANJHAUL-GARHPURA ROAD</b>	<b>12.83</b>	
	<b>BEGUSARAI</b>	<b>20</b>	<b>MANJHAUL - BAKHARI ROAD</b>	<b>15.4</b>	
	<b>BEGUSARAI</b>	<b>20</b>	<b>GARHPURA-BAKHARI ROAD</b>	<b>12</b>	
	<b>BEGUSARAI</b>	<b>20</b>	<b>HASANPUR-GARHPURA ROAD</b>	<b>10.6</b>	
<b>23</b>	<b>BEGUSARAI</b>	<b>20</b>	<b>MALIPUR-DAULATPUR ROAD</b>	<b>11.83</b>	<b>100.73</b>
	<b>BEGUSARAI</b>	<b>20</b>	<b>BEGUSARAI-MANJHAUL-SAGI ROAD, SH 55</b>	<b>34.98</b>	
	<b>BEGUSARAI</b>	<b>20</b>	<b>KHAGARIA-PARIHARA BAKHARI ROAD</b>	<b>12.39</b>	
	<b>BEGUSARAI</b>	<b>21</b>	<b>BEGUSARAI BIRPUR SANJAT ROAD</b>	<b>27</b>	
	<b>BEGUSARAI</b>	<b>21</b>	<b>MUNGERGHAT RASIDPUR ROAD (PART-A)</b>	<b>29.61</b>	
	<b>BEGUSARAI</b>	<b>21</b>	<b>BEGUSARAI SAMHO ROAD</b>	<b>6.7</b>	
	<b>BEGUSARAI</b>	<b>21</b>	<b>BEGUSARAI R.O.B. ROAD</b>	<b>1.8</b>	
	<b>BEGUSARAI</b>	<b>21</b>	<b>BEGUSARAI KACHAHARI ROAD</b>	<b>0.6</b>	
	<b>BEGUSARAI</b>	<b>21</b>	<b>TEGHRA MUBARAKPUR ROAD</b>	<b>3</b>	
	<b>BEGUSARAI</b>	<b>21</b>	<b>COAL BOARD ROAD</b>	<b>4.79</b>	
	<b>BEGUSARAI</b>	<b>21</b>	<b>TEGHRA BAZAR TO TEGHRA RLY. STN. APPROACH ROAD</b>	<b>1.8</b>	
	<b>BEGUSARAI</b>	<b>21</b>	<b>DALSINGHSARAI KADRABAD MALTI ROAD</b>	<b>7.81</b>	
	<b>BEGUSARAI</b>	<b>21</b>	<b>HARICHAK SANJAT ROAD</b>	<b>1.45</b>	
	<b>BEGUSARAI</b>	<b>21</b>	<b>GARHARA LINK ROAD</b>	<b>2.17</b>	
	<b>BEGUSARAI</b>	<b>21</b>	<b>AJIT PATRAKAR ROAD</b>	<b>1.335</b>	
	<b>BEGUSARAI</b>	<b>21</b>	<b>RAJENDRA ROAD</b>	<b>0.52</b>	
	<b>BEGUSARAI</b>	<b>21</b>	<b>BARAUNI RLY. STATION APPROACH ROAD</b>	<b>0.2</b>	
<b>24</b>	<b>BEGUSARAI</b>	<b>21</b>	<b>SAHEBPUR KAMAL PANCHVIR ROAD</b>	<b>2.8</b>	<b>138.955</b>
	<b>SUPAUL</b>	<b>22</b>	<b>SUPAUL-SIGHESHWAR ROAD (SH-66)</b>	<b>14.173</b>	
	<b>SUPAUL</b>	<b>22</b>	<b>SUPAUL-NEBUA ROAD</b>	<b>9</b>	
	<b>SUPAUL</b>	<b>22</b>	<b>SUPAUL-BINA ROAD</b>	<b>5.6</b>	
	<b>SUPAUL</b>	<b>22</b>	<b>SUPAUL RAILWAY STATION-BARIYAMANCH</b>	<b>4</b>	
	<b>SUPAUL</b>	<b>22</b>	<b>SUPAUL PANI TANKI-BARIYAMANCH ROAD</b>	<b>2.86</b>	
	<b>SUPAUL</b>	<b>22</b>	<b>LOHIANAGAR CHOWK-BARIYAMANCH ROAD</b>	<b>3</b>	
	<b>SUPAUL</b>	<b>22</b>	<b>LOHIANAGAR CHOWK-KARIHO VIA MAHUA,SURTIPATTI</b>	<b>14.25</b>	
	<b>SUPAUL</b>	<b>22</b>	<b>I.T.I. LINK ROAD</b>	<b>0.95</b>	

**Annexure-i**

	SUPAUL	22	HATKHOLA ROAD(SUPAUL)	0.8	
	SUPAUL	22	SUPAUL PIPRASH76- BINA VIA CHAKLA NIRMALI	2.7	
	SUPAUL	22	PARSHARMA-CHIKNI	14.485	
	SUPAUL	22	PARSHARMA-BAKAUR	7	
	SUPAUL	22	B.S.S. COLLEGE-PARSHARMA	2.62	
	SUPAUL	22	BAREL LINK ROAD	1.9	
	SUPAUL	22	SISAUNI CHOWK-EAST KOSHI EMBANKMENT	2.65	
	SUPAUL	22	B.S.S. COLLEGE PARSHARMA-EKMA RLY STATION	0.71	
	SUPAUL	22	KARANPUR-RAJANPUR	10.95	
	SUPAUL	22	AMBEDKAR CHOWK-JAIL GATE	0.76	
<b>25</b>	SUPAUL	22	CHAUDHARA-SAHARSA ROAD (SH-95)	6.063	104.471
	SUPAUL	22	NIRMALI-MADHEPUR	14.84	
	SUPAUL	23	BATHNAHA-BHIMNAGAR	8.98	
	SUPAUL	23	BIRPUR-BASMATIA	6.2	
	SUPAUL	23	BALUA-BAISI	13.1	
	SUPAUL	23	RAGHOPUR-MAKTAB CHOWK-SHUKHANAGAR	14.4	
	SUPAUL	23	PRATAPGANG-CHHATAPUR SH-92	12.1	
	SUPAUL	23	GANPATGANG-GADDI-DIWANGANG-PRATAPGANG SH-92	15.5	
<b>26</b>	SUPAUL	23	SIMRAHI BAZAR-EASTERN KOSHI EMBANKMENT	11.8	96.92
	SUPAUL	23	CHANDPIPAR - SIMRI	26	
	SUPAUL	23	NARAINPUR NH - 57 - KARJAIN BAZAR	22	
	SUPAUL	23	MURLI - SRIPUR ROAD	8.5	
	SUPAUL	23	DUANIA CHOWK - BAYASI	9.18	
	SUPAUL	23	MURLI - NARAINPUR ROAD	8.73	
	PIPRA	24	SARAIGARH - LALGANJ - GANPATGANJ (SH-92)	6.95	
<b>27</b>	PIPRA	24	BELHI - BAGHLADHAR ROAD	26.8	119.96
	PIPRA	24	BAIRIYA PALLAR - DEVIPATTI	10.46	
	PIPRA	24	DAFARKHA - MEDHIYA - LAHARNIYA - SURYAPUR	21.5	
	PIPRA	24	THERBITIYA - BISHANPUR	17.3	
	PIPRA	24	MAHASIMAR - GANPATGANJ	11.2	
<b>28</b>	PIPRA	24	SARAIGARH - LALGANJ - GANPATGANJ TO JAHURA	38.345	98.805
	SAHARSA	25	ATALKHA KAHRA MORE PASTPAR ROAD	24.88	
	SAHARSA	25	SOUR BAZAR PATTARGHAT ROAD	10.33	
	SAHARSA	25	SIMRI BAKHTIYARPUR SONBARSA KACHAHARI (SH-95)	7.52	
	SAHARSA	25	SIMRI BAKHTIYARPUR SALKHUA ROAD (SH-95)	9.88	

**Annexure-i**

	SAHARSA	25	BALTHI MASHARNIA ROAD	4	
	SAHARSA	25	SONBARSA GWALPARA ROAD	15.825	
	SAHARSA	25	ALAM NAGAR MALI CHOWK ROAD	8.08	
	SAHARSA	25	RASALPUR SUGMA ROAD	5.56	
	SAHARSA	25	MATHA DHALA TO BANMA ROAD	5	
	SAHARSA	25	SOUR BAZAR TO SAMDA SONBARSA KACHAHARI ROAD	5	
	SAHARSA	25	SOUR SABELA ROAD	8.6	
	SAHARSA	25	FATEHPUR KASH NAGAR BARAHI ROAD	4.24	
<b>29</b>	SAHARSA	25	SAHARSA SONBARSA ROAD (SH-95)	10	118.915
	SAHARSA	25	JAMHARA PASTPAR ROAD	12.1	
	SAHARSA	25	SONBARSA BAIJNATHPUR ROAD (SH-59)	24	
	SAHARSA	26	BANGAON MAHISHI ROAD	7	
	SAHARSA	26	PANCHGACHIA NAUHATTA ROAD	5	
<b>30</b>	SAHARSA	26	KARANPUR RAJANPUR ROAD	32.8	80.9
	SAHARSA	26	MAHISHI CHAINPUR ROAD	8.615	
	SAHARSA	26	SAHARSA BIRHA VIA AGWANPUR ROAD	11.25	
	SAHARSA	26	CHAUGHARA AMHA LOUKAHA SAHARSA(SH 95)	16.02	
	SAHARSA	26	SAHARSA SALKHUA ROAD SH 95	3.5	
	SAHARSA	26	BABAJI KUTTI TO AMBEDKAR CHOWK JUDGE COLONYVIA BENGHAHA ROAD	3.75	
	SAHARSA	26	REFUGEE COLONY TO TIWARY TOLA VIA SHARMA CHOWK ROAD	5.65	
	SAHARSA	26	SHIVPURI DHALA TO CHURCH SIMRAHA VIA DHUMRAIL YADAV ROAD	4.52	
	SAHARSA	26	THANA CHOWK TOTIWARI TOLA VIAPOLYTECHNIC ROAD	3.09	
	SAHARSA	26	THANA CHOWK TO IB UP TO NORTH SIDE OF AERODRAM VIA NEW COLONY ROAD	1.318	
	SAHARSA	26	VEER KUNWAR CHOWK TO SP RESIDENCE MORE VIA COLLECTORATE GATE ROAD	1.12	
	SAHARSA	26	ZILA SCHOOL TO TEEN MUHANI TO SADAR HOSPITAL TO RCD OFFICE ROAD	0.5	
	SAHARSA	26	INFRONT OF DISTRICT EDUCATIONOFFICE TO ROAD CIRCLE ROAD	0.5	
	SAHARSA	26	AMBEDKAR CHOWK TO EAST OF AERODRAM TO CIRCUIT HOUSE ROAD	1.19	
	SAHARSA	26	COLLECTORATE GATE TO SP OFFICE ROAD	0.4	
	SAHARSA	26	SAHARSA KACHAHARI DHALA TO DM RESIDENCE TO VETNARY COLONY ROAD	0.64	
	SAHARSA	26	CIRCUIT HOUSE(TEEN MUHANI CHOWK) TO JAIL GATE ROAD	0.84	
	SAHARSA	26	SP OFFICE CHOWK TO MAHAYOGINI MANDIR ROAD	0.72	
	SAHARSA	26	BUILDING DEPARTMENT COLONY ROAD	0.43	
	SAHARSA	26	POLICE LINE COLONY ROAD	2.198	
	SAHARSA	26	SIDE OF EE RCD DIVISION SAHARSA RESIDENCE ROAD	0.17	
	SAHARSA	26	INFRONT OF RCD SDO-1 TO EE RCD RESIDENCE ROAD	0.16	

**Annexure-i**

<b>31</b>	<b>SAHARSA</b>	<b>26</b>	SARAH MORE TO THAKUR CHOWK - SHARMA CHOWK VIA KOPRAPATTI ROAD	3.295	69.876
	<b>MADHEPURA</b>	<b>27</b>	SUPAUL - SINGHESWER ROAD SH 66	13.597	
	<b>MADHEPURA</b>	<b>27</b>	PUNEA - SAHARSA ROAD	2.34	
	<b>MADHEPURA</b>	<b>27</b>	NH- 106 & NH. 107 WESTERNBYPASS ROAD	3.4	
	<b>MADHEPURA</b>	<b>27</b>	KARPOORI CHOWK - PATARGHAT ROAD	5.7	
	<b>MADHEPURA</b>	<b>27</b>	MURLIGUNJ - BABHANGAMA - BIHARIGUNJ ROAD	3.125	
	<b>MADHEPURA</b>	<b>27</b>	KISUNGUNJ - BIHARIGUNJ ROAD	1.6	
	<b>MADHEPURA</b>	<b>27</b>	KARMA - ALAMNAGR ROAD	5.31	
	<b>MADHEPURA</b>	<b>27</b>	ALAMNAGAR - BUDHMA - MALICHOWK ROAD	16	
	<b>MADHEPURA</b>	<b>27</b>	KISUNGUNJ - CHOUSA ROAD	22.4	
	<b>MADHEPURA</b>	<b>27</b>	CHOUSA - LOWALAGAN - VIJAYGHAT ROAD	12.7	
	<b>MADHEPURA</b>	<b>27</b>	GWALPARA - ATALKHA ROAD	6	
<b>32</b>	<b>MADHEPURA</b>	<b>27</b>	KHURHAN - PARAIL - RATWARA ROAD	3	95.172
	<b>KHAGARIA</b>	<b>28</b>	KHAGARIA- ALLOULI ROAD	18	
	<b>KHAGARIA</b>	<b>28</b>	ALLOULI- HATHWAN ROAD	3	
	<b>KHAGARIA</b>	<b>28</b>	HATHWAN- SHAHARBANNI ROAD	6	
	<b>KHAGARIA</b>	<b>28</b>	KHAGARIA- SONMANKHI GHAT ROAD	6	
	<b>KHAGARIA</b>	<b>28</b>	CHOUTHAM LINK ROAD	1	
	<b>KHAGARIA</b>	<b>28</b>	THANA ROAD	0.13	
	<b>KHAGARIA</b>	<b>28</b>	BISHANPUR - SUMBHA ROAD	8.4	
	<b>KHAGARIA</b>	<b>28</b>	MAHESHKHUNT- GOGRI- PARBATTA- SULTANGANJ GHAT ROAD	28.65	
	<b>KHAGARIA</b>	<b>28</b>	GOGRI LINKROAD	2	
	<b>KHAGARIA</b>	<b>28</b>	PANSALWA- BELDOUR ROAD	13.5	
	<b>KHAGARIA</b>	<b>28</b>	MAHESHKHUNT LINK ROAD	1	
	<b>KHAGARIA</b>	<b>28</b>	PANSALWA- BELDOUR MISSING LINK ROAD	3.4	
	<b>KHAGARIA</b>	<b>28</b>	KHAGARIA- PARIHARA- BAKHRI LINK ROAD	0.13	
	<b>KHAGARIA</b>	<b>28</b>	KHAGARIA- MUNGER GHAT LINK ROAD	1.25	
<b>33</b>	<b>KHAGARIA</b>	<b>28</b>	KHAGARIA- MUNGER GHAT ROAD	5	97.46
	<b>ARARIA</b>	<b>29</b>	AJAWA TO BHEBRA CHOWK	2.5	
	<b>ARARIA</b>	<b>29</b>	ARARIA JOKHAIHAT PALASI	18.5	
	<b>ARARIA</b>	<b>29</b>	JOKIHAT BLOCK LINK ROAD	1.6	
	<b>ARARIA</b>	<b>29</b>	MATYARAI KAKAN ROAD	7	
	<b>ARARIA</b>	<b>29</b>	PALASAI TERHAGAH ROAD	17	
	<b>ARARIA</b>	<b>29</b>	AJAWA TO BHEBRA MORE	2.6	
	<b>ARARIA</b>	<b>29</b>	SISAUNA LINK ROAD	1	

**Annexure-i**

	ARARIA	29	UDAHAT TAKNI ROAD	12	
	ARARIA	29	JOKIHAT DALMALPUR ROAD	12.3	
	ARARIA	30	CHANARDAI KAMALDAHA PAROTHA ROAD	10	
	ARARIA	30	ARARIA COURT CHANARADAI RAJOKHAR ROAD	7.7	
<b>34</b>	ARARIA	30	POTHIYA TO SUBASH CHOWK	11.69	103.89
	ARARIA	30	CHANDNI CHOWK TO GORHI CHOWK ROAD	2.5	
	ARARIA	30	HAWAI ADDA ROAD	3.4	
	ARARIA	30	MAHTHAMA BHARGAMA ROAD	8	
	ARARIA	30	RAJOKAR MASKURI ROAD	2	
	ARARIA	30	RANIGANG BHARGAMA ROAD	4	
	ARARIA	30	SAIFGANJ MAHATHABA ROAD	16	
	ARARIA	30	CHANARDAI-BANGAMA-PACKTOLA-MATIYARI MOGRA ROAD	13.17	
	ARARIA	30	ARARIA RAILWAY STATION LINK ROAD	5.5	
	ARARIA	30	JBC BHARGAMA ROAD	2.65	
<b>35</b>	KISHANGANJ	31	KISHANGANJ-TAIYABPUR-THAKURGANJ-GALGALIA ROAD	33	90.22
	KISHANGANJ	31	KISHANGANJ-DINAJPUR ROAD	3.2	
	KISHANGANJ	31	KISHANGANJ-TAIYABPUR-THAKURGANJ-GALGALIA LINKROAD	2.4	
	KISHANGANJ	31	COLLEGE-CHURIPATTI ROAD	3.1	
	KISHANGANJ	31	KISHANGANJ-LOHARPATTI-TUESHA-GACHHPARA ROAD	8.3	
	KISHANGANJ	31	SIMALBARI-DERAMARI ROAD	3.5	
	KISHANGANJ	31	POTHIA LINK ROAD	7	
	KISHANGANJ	31	BAGALBARI-RAHMATPARA- ALTA-BARBATTA ROAD	20.7	
	KISHANGANJ	31	BAISI-AMOUR-BAHADURGANJ- DIGHALBANK ROAD	45.94	
	KISHANGANJ	31	JOKIHAT LINK ROAD	0.4	
<b>36</b>	KISHANGANJ	31	DEYMARKET-POWAKHALI- JIYAPOKHAR ROAD	10.21	104.75
	PURNEA	32	PURNEA –SRINAGAR ROAD	21	
	PURNEA	32	PURNEA-DHAMDAHA-RUPOLI-TIKAPATTI RD. SH-65	60.2	
	PURNEA	32	BANMANKHI-RUPAULI ROAD	6	
	PURNEA	32	DHAMDAHA-KUWANRI ROAD	11.2	
	PURNEA	32	BHAWANIPUR-VIJAYGHAT- RAIPURAGHAT ROAD	10.4	
	PURNEA	32	BANMANKHI-DHIMA-MALINIYA ROAD	6	
<b>37</b>	PURNEA	32	KRITYANANDNAGAR-CHAMPANAGAR ROAD	19	133.8
	PURNEA	32	KHUSKIBAGH-PURNEA CITY ROAD	1.35	
	PURNEA	32	HARDA-SATKODARIYA ROAD	5	
	PURNEA	32	GULABBAG-PURNEA CITY ROAD	3	

## Annexure-i

	PURNEA	33	NH-31 TOWN PORTION ROAD	7.05	
	PURNEA	33	EKAHUA-MAHMADIA- BASDAHA-BUBAILI ROAD	20	
	PURNEA	33	DAK BUNGLOW-CIRCUIT HOUSE ROAD	3	
	PURNEA	33	BHUTNATH MANDIR ROAD	0.3	
	PURNEA	33	BELGACHHI PWD-CHANDPUR VIA KANAHARIYA RD.	10.2	
	PURNEA	33	BELGACHHI (PWD) VIA NITENDRA-KALIMANDIR-MACHHATTA-GERIA ROAD	12	
	PURNEA	33	PURNIA-KADWA-SONAILI-AZAMNAGAR-ABADPUR RD	18.1	
	PURNEA	33	JOKIHAT-DALMALPUR ROAD	10	
	PURNEA	33	RAUTA-MALOPARA ROAD	9	
	PURNEA	33	GULABBAG-BIRPUR RAOD	6	
<b>38</b>	PURNEA	33	PURNIA-ARARIA-FORBISGANJ (SH-60) ROAD, JALALGARH BAZAR PORTION AND GADHBARAILI	18.98	123.98
	KATIHAR	34	S.H.-98 ( 0 TO 30 KM )	30	
	KATIHAR	34	TIKAPATTI CHANDPUR S.H.-65 ROAD	3.26	
	KATIHAR	34	KORHA SEMAPUR ROAD	12.5	
	KATIHAR	34	KORHA FALKA ROAD	12.89	
	KATIHAR	34	SISIYAHAT SEMAPUR ROAD	10.31	
	KATIHAR	34	KALIKAPUR DUMMAR VIA BARARI ROAD	15	
<b>39</b>	KATIHAR	34	DUMMAR POTHIIYA ROAD	1.4	85.36
	KATIHAR	34	KARHA GOLA PHULWARIYA	13.4	
	KATIHAR	34	KATIHAR-MANIHARI ROAD	0.55	
	KATIHAR	34	PURNIA-KATIHAR ROAD	1.75	
	KATIHAR	34	SAPNI-HASANGANJ TO BHASANA VIA CHANDRAMA CHOUCK	14.3	
	KATIHAR	34	LINK ROAD BITWEEN 24TH KM OF PURNIA-KATIHAR ROAD & 2ND KM OF KPRA	4.2	
	KATIHAR	34	PAHALAGRAH, NAWADA BELRAHI, DUMARIYA PAHARPUR ROAD	16.11	
	KATIHAR	34	BIJAILI LINK ROAD	0.8	
	KATIHAR	34	BASTAUL-KUSIYARI-SONAILI ROAD	12	
	KATIHAR	34	KATIHAR-PRANPUR-ROSHNAHAT-AMDABAD ROAD	8.05	
	BARSOI	35	GHESRA TO MAHANANDA BANDH VIA KANTA BAIDA JANKINAGAR ARIHANA	6	
	BARSOI	35	CHANDPUR TO RAUNIA KANHARIA ROAD	8.25	
	BARSOI	35	DAMDAMA AZAMNAGAR KESRI CHOWK VIA AZAMNAGAR RLY. STATION ROAD	7.4	
<b>40</b>	BARSOI	35	AZAMNAGAR LINK ROAD	3.9	96.71
	BARSOI	35	SHIVGANJ KURSHEL SALMARI ABADPUR ROAD	18.3	
	BARSOI	35	KURUM GAYA GHATTA VIA BALIA BELON SALMARI ROAD(KM0 TO 38)	38	
	BARSOI	35	KADWA BLOCK HEAD QUATER TO CHOUKI BHARRI ASHIYANI ROAD	10.5	
	BARSOI	35	BELORI BAZAR SHIVGANJ SONAILI BAZAR ROAD	14.3	

**Annexure-i**

<b>41</b>	<b>BARSOI</b>	<b>35</b>	S.H.-98 ( 30 TO 65.10 KM )	35.1	116.2
	<b>GOPALGANJ</b>	<b>36</b>	MIRGANJ BHOORE (P)	17	
	<b>GOPALGANJ</b>	<b>36</b>	BHOOREY PAGRA	20.7	
	<b>GOPALGANJ</b>	<b>36</b>	BHOOREY KATEYA	12.875	
	<b>GOPALGANJ</b>	<b>36</b>	KATEYA KARKATHAN	4.75	
	<b>GOPALGANJ</b>	<b>36</b>	KATEYA SEMARA (P)	10.86	
<b>42</b>	<b>GOPALGANJ</b>	<b>36</b>	MIRGANJ BHAGIPATTI SAMAOOR ROAD (P)	27.7	93.885
	<b>GOPALGANJ</b>	<b>37</b>	CHAPRA SALEMPUR (SH-53)	10	
	<b>GOPALGANJ</b>	<b>37</b>	NH 28 TO KOTNARHWAN LINK ROAD	2.6	
	<b>GOPALGANJ</b>	<b>37</b>	SASAMUSA BAGHAUCH	0.7	
	<b>GOPALGANJ</b>	<b>37</b>	BAGHAUCH SEMARA KOTNARHWAN	15	
	<b>GOPALGANJ</b>	<b>37</b>	SIDHWALI BALDIHA ROAD	6.5	
	<b>GOPALGANJ</b>	<b>37</b>	SIWAN BARHARIYA SARFARA ROAD (SH-37)	17.6	
	<b>GOPALGANJ</b>	<b>37</b>	RATAN SARAI NAWADA	4	
	<b>GOPALGANJ</b>	<b>37</b>	MANJAHAGARH ALAPUR	1.5	
	<b>GOPALGANJ</b>	<b>37</b>	BARAULI KALYANPUR	4.7	
	<b>GOPALGANJ</b>	<b>37</b>	SIDHWALIA JHAJHWA	6.8	
<b>43</b>	<b>GOPALGANJ</b>	<b>37</b>	HARKHUWA KHWAJEPUR	8.8	78.2
	<b>GOPALGANJ</b>	<b>37</b>	GOPALGANJ YADAVPUR	6.55	
	<b>GOPALGANJ</b>	<b>37</b>	KHAIRA SATARGHAT	5	
	<b>GOPALGANJ</b>	<b>37</b>	MAIRWAN KUCHAIKOT	21	
	<b>GOPALGANJ</b>	<b>37</b>	JIGNA AURAI	4.8	
	<b>GOPALGANJ</b>	<b>37</b>	LINK FROM MIRGANJ BHOORE	0.14	
	<b>GOPALGANJ</b>	<b>37</b>	ROAD AROUND HATHUA SUGAR FACTORY	6	
	<b>GOPALGANJ</b>	<b>37</b>	TANKUHI CHHITAUNI	8	
	<b>GOPALGANJ</b>	<b>37</b>	RAJENDRA HIGH SCHOOL	8.28	
	<b>GOPALGANJ</b>	<b>37</b>	HATHUA SOBEYA LINK ROAD	3	
	<b>GOPALGANJ</b>	<b>37</b>	MIRGANJ BHOORE (P)	12	
	<b>GOPALGANJ</b>	<b>37</b>	KATEYA SEMARA (P)	6.4	
<b>44</b>	<b>GOPALGANJ</b>	<b>37</b>	MIRGANJ BHAGIPATTI SAMAOOR ROAD (P)	10	91.17
	<b>SIWAN</b>	<b>38</b>	SIWAN-MAIRWA-GUTHANI ROAD (SH-38)	36.5	
	<b>SIWAN</b>	<b>38</b>	SIWAN-BARHANLAKRI ROAD (SH-47)	17.75	
	<b>SIWAN</b>	<b>38</b>	MAIRWA-DARAULI ROAD	19	
	<b>SIWAN</b>	<b>38</b>	NARENDRAPUR ANDER ROAD	8	
	<b>SIWAN</b>	<b>38</b>	NEW SIWAN-HASUA	14.25	



**Annexure-i**

	SIWAN	38	BHANTAPOKHAR ZERADEI	3.75	
	SIWAN	38	GUTHANI BAZAR	1.75	
<b>45</b>	SIWAN	38	MAIRWA-BAZAR	1.25	133.65
	SIWAN	39	SIWAN-PAIGAMBERPUR ROAD	25.175	
	SIWAN	39	PHL ROAD	23	
	SIWAN	39	SIWAN ANDER	16.25	
	SIWAN	39	CMDG ROAD	36	
	SIWAN	39	BADARZIMI-KAILGARH ROAD	6.103	
	SIWAN	39	SIWAN BARHARIA SARFARA	17.5	
<b>46</b>	SIWAN	39	CHAINWA-CHAINPUR	3.5	127.528
	HAJIPUR	42	HAJIPUR BHAIROPUR MAHANAR ROAD (SH-93)	30.5	
	HAJIPUR	42	HAJIPUR MAHUA TAJPUR ROAD (SH-49)	44	
	HAJIPUR	42	BAHUARA PATEPUR SUKKI ROAD	11.6	
	HAJIPUR	42	HAJIPUR JANDAHA ROAD	2	
	HAJIPUR	42	HAJIPUR JADHUA RAMP ROAD	0.4	
	HAJIPUR	42	MAHANAR MOIDDIN NAGAR ROAD	6	
	HAJIPUR	42	MAHNAR MAHNAR STATION ROAD	6.2	
<b>47</b>	HAJIPUR	42	GARDANIYA CHAWK TO KONHARAGHAT ROAD	3.55	104.25
	BANKA	43	BANKA BELHAR ROAD	24.4	
	BANKA	43	PANDEYDIH-LAHABAN ROAD	9.81	
	BANKA	43	BANKA BELHAR ROAD(OLD)	8.1	
	BANKA	44	BHAGALPUR- AMARPUR-BANKA-KATORIA (SH-25)	28.3	
	BANKA	44	AKBARNAGAR -SHAHKUND-AMARPUR ROAD ROAD (SH 85)	11.4	
<b>48</b>	BANKA	44	CHATURBEDI ASHRAM -MAHADEOPUR -KASPUR MORE AND SIUDI MORE -KASPUR MORE-BHARKO	12.7	94.71
	BANKA	44	RAMPUR-DALWA-RAMSARAIYA ROAD	18.4	
	BANKA	44	PURANI THAKUR BARI TO PWD IB BEHIND POST OFFICE ,BANKA	1.2	
	BANKA	44	VIJAYNAGAR TO PWD IB ,BANKA	1.8	
	BANKA	44	VIJAYNAGAR TO BHMS HOUSE	0.48	
	BANKA	44	BANKA KATORIA PWD ROAD TO SANTHAL PARGANA VIA MALIK TOLA	0.47	
	DHOREYA	45	PANJWARA DHORAIYA ROAD	15	
	DHOREYA	45	DHORAIYA-SANHAULA ROAD	11.8	
	DHOREYA	45	MAHAGAMA DHORAIYA VIA NAWADA BAJAR	19	
	DHOREYA	45	BAUNSI VIKRAMPUR	7.4	
<b>49</b>	DHOREYA	45	ENGLISH MORE TO PUNSLIA VIA JETHORNATH	12.03	87.58
	BHAGALPUR	46A	AKBARNAGAR SHAHKUND ROAD	18	

## Annexure-i

	BHAGALPUR	46A	SHAHKUND ASARGANJ ROAD	14	
	BHAGALPUR	46A	SHAHMBHUGANJ ASARGANJ ROAD	6	
	BHAGALPUR	46A	TILKAMANJHI-BARARI ROAD	3	
	BHAGALPUR	46A	BHAGALPUR AMARPUR VIA KAJRAILI ROAD (SH 25)	16	
	BHAGALPUR	46A	TILKAMANJHI-CHAMPANAGAR	7	
	BHAGALPUR	46A	MAHILA COLLEGE MIRJANHAT ROAD	3	
50	BHAGALPUR	46A	BHAGALPUR-HANSDIHA ROAD (SH 19)	8	75
	BHAGALPUR	46B	KAHALGAON BURNING GHAT ROAD	0.55	
	BHAGALPUR	46B	NAUGACHIA-MAHADEPUR GHAT ROAD	11.9	
	BHAGALPUR	46B	KHARIK-CHORHAR GHAT ROAD	6.775	
	BHAGALPUR	46B	KATARIA-TINTENGA ROAD	1	
	BHAGALPUR	46B	BIHPUR-BIRPUR ROAD	3.62	
	BHAGALPUR	46B	NAUGACHIA-TINTENGA ROAD	17	
	BHAGALPUR	46B	GHOCHA-SANHAULLA (SH 84)	16	
	BHAGALPUR	46B	GODDA-PIRPAINTI ROAD (TOWARDS THANA) (SH 23)	5	
	BHAGALPUR	46B	BHAGALPUR-AGARPUR-KOTWALI ROAD	17.14	
	BHAGALPUR	46B	BIHPUR-GOPALPUR ROAD	2.01	
	BHAGALPUR	46B	BHAGALPUR ALTERNATIVE BYE PASS	1.3	
51	BHAGALPUR	46B	SANHAULLA-HANWARA ROAD	6.85	89.145
	JAMUI	47	SHRAWAN CHAKAI ROAD	15.89	
	JAMUI	47	SHARWAN BAKSHILA ROAD	8.935	
	JAMUI	47	SHARWAN BAKSHILA ROAD	23	
	JAMUI	47	JHAJHA BAZAR LINK ROAD	0.3	
	JAMUI	47	LAXMIPUR REST HOUSE ROAD	0.5	
	JAMUI	47	MALAYPUR BYPASS ROAD FROM	2.4	
	JAMUI	47	JAMUI BAZAR ROAD	1.2	
	JAMUI	47	JAMUI BAZAR BYPASS ROAD FROM	0.969	
	JAMUI	47	LAKHISARAI JAMUI ROAD FROM KM 20.720 TO 35.760	15.04	
	JAMUI	47	KESHOPUR BORWA ROAD FROM	17.725	
	JAMUI	47	KENUHAT RATANPUR ROAD	16	
	JAMUI	47	SIKANDRA JAMUI KHARGPUR ROAD (JAMUI BAZAR TO KATONA MORE)	4	
52	JAMUI	47	MALAYPUR BARHAT LALMATIA KHADIGRAM ROAD	12.852	118.811
	JAMUI	48	JAMUI KOWAKOL ROAD SH 82	18.83	
	JAMUI	48	GARHI RUPAWEL ROAD	9.35	
	JAMUI	48	PAKRI BARAWAN SIKANDRA ROAD	21.45	

**Annexure-i**

	JAMUI	48	LAKHISARI SIKANDRA ROAD	2.5	
	JAMUI	48	AMIN KHAIRA ROAD	10	
	JAMUI	48	SIKANDRA LACHHUAR DHADHOR ROAD	13	
<b>53</b>	JAMUI	48	KHARGOUR AMARTH SHIVSONA MANJHWAY ROAD	19.6	94.73
	LAKHISARAI	49	SURAJGARHA KHAIRA MAHSONI VIA MANIKPUR ROAD	12.8	
	LAKHISARAI	49	APPROACH ROAD OF IB LAKHISARAI	0.39	
	LAKHISARAI	49	NH 80 TO ASHOKDHAM ROAD	1.5	
	LAKHISARAI	49	SHEIKHPURA LAKHISARAI JAMUI DEOGHAR ROAD(SH-18)	19.58	
	LAKHISARAI	49	GAYA NAWADA SIKANDRA LAKHISARAI ROAD(SH-08)	24.1	
	LAKHISARAI	49	BARAHIYA MINI BYPASS ROAD	0.8	
	LAKHISARAI	49	SURAJGARHA SALEMPUR ROAD	1.6	
	LAKHISARAI	49	JAMALPUR DHARHARA KAJRA ROAD	7.45	
	LAKHISARAI	49	KIUL RAILWAY STATION TO DHANAWI ROAD	12.12	
<b>54</b>	LAKHISARAI	49	JITENDRA HALT GUMTI TO KUNDAR ROAD	5.3	85.64
	MUNGER	50	MUNGER-JAMALPUR ROAD	7.25	
	MUNGER	50	MUNGER-BARIYARPUR LINK ROAD	6	
	MUNGER	50	MUNGER-DAKRANALA ROAD WITH OLD ALIGNMENT	4.85	
<b>55</b>	MUNGER	50	GAIGHAT-SANGRAMPUR ROAD	15.6	33.7
	SHEKHPURA	51	TANTI-HATHIYAWAN ROAD	3.5	
	SHEKHPURA	51	SHEIKHPURA-SAHARA-VIA-MEHUS ROAD	8.1	
	SHEKHPURA	51	BELONI GHAT KUSHMBHA ROAD	4.65	
	SHEKHPURA	51	SHEIKHPURA-PURAINA ROAD	7.1	
	SHEKHPURA	51	SHEIKHPURA-LAKHISARAI ROAD, SH-16	9.275	
	SHEKHPURA	51	SHEIKHPURA STATION ROAD	2.58	
	SHEKHPURA	51	SHEIKHPURA-ARHA ROAD	22.76	
	SHEKHPURA	51	KATRA BAZAR ROAD	2.11	
	SHEKHPURA	51	SHEIKHPURA SAHAPUR ROAD ALONG WITH KASHICHAK LINK ROAD	5.5	
	SHEKHPURA	51	SHEKHOPUR-SARAI-SHEIKHPURA ROAD	14.26	
<b>56</b>	SHEKHPURA	51	NIMI-KOSRA ROAD	5.6	85.435
	ARRAH	52	ARA-EKAUNA-KHAIRA-SAHAR ROAD	32.3	
	ARRAH	52	KOILWAR-CHANDI-DHARHARA ROAD	14	
	ARRAH	52	T. B. SANITORIUM ROAD	0.495	
	ARRAH	52	ARA-BUXAR (BAZAR PART)	3.1	
	ARRAH	52	ARA-GOTHOULA-BHUSAULA ROAD	14.6	
	ARRAH	52	KESHOPUR-GUNDI-SARAIYA ROAD	13.25	

**Annexure-i**

	ARRAH	52	BIHIYA CHAURASTA TO BARJA VIA KARJA ROAD	12.3	
	ARRAH	52	ARA-SINHA ROAD	14.025	
<b>57</b>	ARRAH	52	GARHANI-AGIAON ROAD	6.8	110.87
	ARRAH	53	ARA-SASARAM ROAD, SH 12	46.446	
	ARRAH	53	PIRO-SIKARHATTA-BIHTA ROAD	21.6	
	ARRAH	53	NONAR-KARATH-TARARI-BIHTA ROAD	10	
	ARRAH	54	VEER KUNWAR SINGH LINK ROAD	3.2	
<b>58</b>	ARRAH	54	BHARAU LI-KARNAMEPUR ROAD	7	88.246
	ARRAH	54	BIHIYA-JAGDISHPUR-PIRO ROAD	22	
	ARRAH	54	SHAHPUR-BHARAU LI-SARNA ROAD	6	
	ARRAH	54	BIHIYA-TIER ROAD	13	
	ARRAH	54	ARA-SALEMPUR ROAD	16	
	ARRAH	54	NH-30 (SAPNA CINEMA) TO KATIRA MORE	3.2	
	ARRAH	54	EAST RAILWAY GUMTI TO KATIRA	1.85	
	ARRAH	54	SARAIYA-BALUA-SALEMPUR ROAD	10.4	
<b>59</b>	ARRAH	54	PIRO-AGIAON ROAD	9.035	81.485
	BHABHUA	55	SISURA-MUKHRAON ROAD	18.7	
	BHABHUA	55	MOHANIA-RAMGARH -CHOUSA ROAD	31.64	
	BHABHUA	55	KUDRA -BHABUA ROAD	19.46	
<b>60</b>	BHABHUA	55	RAMGARH -DURGAWATI ROAD	24.55	94.35
	BHABHUA	56	DURGAWATI-HATTA ROAD	19.2	
	BHABHUA	56	CHAND-PAWRA-KHAIRATI ROAD	17	
	BHABHUA	56	AUKHRA-HATTA-MAHDAICH ROAD	14.4	
<b>61</b>	BHABHUA	56	CHAINPUR-BIUR GT ROAD	24	74.6
	BUXAR	57	STATION-RAMREKHA GHAT ROAD, BUXAR	2	
	BUXAR	57	CENTRAL JAIL APPROACH ROAD	1.4	
	BUXAR	57	NEW BAZAR ROAD, BUXAR	2.5	
	BUXAR	57	INTERNAL ROAD OF R.C.D. CAMPUS	0.27	
	BUXAR	57	OLD BYPASS ROAD, BUXAR	1.6	
	BUXAR	57	BUXAR-ITARHI ROAD, BUXAR	10	
	BUXAR	57	DHANSOI-DINARA ROAD	13.6	
	BUXAR	57	ITARHI - DHANSOI ROAD	14	
	BUXAR	57	PARARI - SONBARSA ROAD	7	
	BUXAR	57	ARA-BUXAR ROAD	2.6	
	BUXAR	57	APPROACH TO CHAUSA-KARMNSHA ROAD	0.735	

**Annexure-i**

	BUXAR	57	APPROACH ROAD TO H.L. BRIDGE AT DEWAL GHAT	0.95	
	BUXAR	57	CHAUSA-CHUNNI-PAWANI-KAMARPUR ROAD	10.69	
	BUXAR	57	DUMRAON RAILWAY STATION ROAD	0.35	
	BUXAR	57	D.K. COLLEGE ROAD CUM S.D.O. DUMRAON RESIDENCE ROAD	2.1	
	BUXAR	57	BHOJPUR - DUMRI ROAD	6.95	
	BUXAR	57	BHOJPUR - SIMRI ROAD	9.3	
	BUXAR	57	BRAHAMPUR-KORANSARAI ROAD	23.7	
<b>62</b>	BUXAR	57	RAGHUNATHPUR TO TULSI ASHTHAN ROAD	1.25	110.995
	DEHRI	58	SALEMPUR-MUNJI-CHIKSIL ROAD	8	
	DEHRI	58	RAJPUR-NOKHA ROAD	15	
	DEHRI	58	NOKHA-NOONSARI ROAD	9	
	DEHRI	58	ARRAH-SASARAM ROAD	50.4	
	DEHRI	58	ITMIHA-SAKALA ROAD	17	
<b>63</b>	DEHRI	58	NASARIGANJ-HARIHARGANJ-JAMALPUR ROAD	3	102.4
	DEHRI	59	SHANKARPUR-DUDHANI ROAD	4.5	
	DEHRI	59	G.T.ROAD TO KHAIRHA-PATPURA ROAD	6	
	DEHRI	59	G.T.ROAD TO PAHLEJA STATION VIA NEHRU COLLEGE ROAD	2	
	DEHRI	59	GANGOLI-DEVARIA ROAD (NH2 to SUARA HAWAI ADDA ROAD)	6	
	DEHRI	59	TELKUP MORE TO AMJHOREFACTORY ROAD	3.5	
	DEHRI	59	DEHRI-TETRARH-RAJPUR ROAD	20.4	
	DEHRI	59	AIRKOTHA-AMRATALAB-BAGAN ROAD	17.5	
	DEHRI	59	TETRARH-PYAREPUR-BUDHUA CHAP LINK ROAD	9.2	
	DEHRI	59	DHELABAG-GOHI-TETRARH ROAD	8.16	
	DEHRI	59	NAWADIH-MURIYAR-CHILBILA ROAD	6.7	
	DEHRI	59	DEHRI-ANICUT ROAD	4.5	
	DEHRI	59	KARPURI CHAWK TO TARBANGLA ROAD	0.8	
	DEHRI	59	NAHATTA LINK ROAD	4	
<b>64</b>	DEHRI	59	NOKHA-NASHARIGANJ ROAD	22.4	115.66
	KOCHAS	60	SASARAM-NEKTAHIL ROAD	2.4	
	KOCHAS	60	KUDARA-CHENARI-MALHIPUR-SHIVSAGER ROAD (SH-67)	40.2	
	KOCHAS	60	BEDADIH-DARSANADIH-RAIPUR CHOR ROAD	12.8	
	KOCHAS	60	SASARAM-DARIGAON ROAD	12.5	
	KOCHAS	61	OLD G.T. ROAD (KUMAHU TO SUARA)	19.3	
	KOCHAS	61	BARADIH-BAIJALA ROAD	4	
<b>65</b>	KOCHAS	61	BELARI-HARDASPUR ROAD	4	95.2

**Annexure-i**

	KOCHAS	61	SASARAM-CHAUSA ROAD	41	
	KOCHAS	61	JALALPUR-SAMARDIHA ROAD	2.5	
	KOCHAS	61	KONAR-MEHULI-TENUA ROAD	12.8	
	KOCHAS	61	DUMARA-AROHI-AGARER ROAD	9.9	
	KOCHAS	61	BABHANAUL-KOWATH ROAD	3.5	
<b>66</b>	<b>KOCHAS</b>	<b>61</b>	<b>PIRO-AGIOWN-KOWATH ROAD</b>	<b>6</b>	<b>75.7</b>
	BIHARSARIF	62	ASTHAWAN – SAKSOHRA ROAD	18.45	
	BIHARSARIF	62	BIHAR – BAKHTIYARPUR ROAD	8	
	BIHARSARIF	62	PAWAPURI JALMANDIR ROAD	3.6	
	BIHARSARIF	62	BIHAR EKANGARSARAI ROAD	1.2	
	BIHARSARIF	62	AMBER MORE TO BARI DARGAH ROAD	3	
	BIHARSARIF	62	BHARAOPAR KHANDAKPAR ROAD	2	
	BIHARSARIF	62	BIHAR NIZAI ROAD	15.76	
	BIHARSARIF	62	CHERO BAZAR ROAD	1.5	
	BIHARSARIF	62	CHANDI SOHSARAI ROAD	17.59	
	BIHARSARIF	62	KUMAR CINEMA TO KAGZI MOHALLA ROAD	1.6	
	BIHARSARIF	62	LAHERI THANA MANGLA STHAN ROAD	1.06	
	BIHARSARIF	62	NALANDA COLLEGE MORE TO BARADARI ROAD	0.425	
	BIHARSARIF	62	AMBER MORE TO BARI PAHARI ROAD	2.815	
	BIHARSARIF	62	NIZAI GONAWAN ROAD	6.87	
<b>67</b>	<b>BIHARSARIF</b>	<b>62</b>	<b>HARNAUT RAILWAY STATION TO KALYAN BIGHA ROAD</b>	<b>5.265</b>	<b>89.135</b>
	HILSA	63	NAGAR NAUSA KHUSHRUPUR ROAD	1.69	
	HILSA	63	MAUSMIGANJ AUNGARI ROAD	4	
	HILSA	63	HILSA NOORSARAI ROAD	18.98	
	HILSA	63	GRIDHKUT ROAD	1.3	
	HILSA	63	SWARN BHANDAR ROAD	0.72	
	HILSA	63	RAJGIR COLLEGE ROAD	1.57	
	HILSA	63	AJATSHATRU ROAD	0.25	
	HILSA	63	RAJGIR BAZAR ROAD	1.25	
	HILSA	63	RAJGIR PANDITPUR ROAD	2.25	
	HILSA	63	RAJGIR BLOCK ROAD	0.305	
	HILSA	63	MAKDUM KUND ROAD	0.27	
	HILSA	63	I.K.R.G.P. ROAD	3.155	
	HILSA	63	SILAO BAZAR ROAD	1.35	
	HILSA	63	DEEPNAGAR BAZAR ROAD	0.7	

## Annexure-i

	HILSA	63	NALANDA ANCIENT UNIVERSITY ROAD	4	
	HILSA	63	KUNDALPUR PAWAPURI ROAD VIA DHARAHARA NANAND	12.065	
	HILSA	63	LINK ROAD NH-82 PIPALTAR KUNDALPUR PAWAPURI	3.4	
68	HILSA	63	SURAJKUND ROAD	0.252	57.507
	NC DIVN.	64	JAGDEO PATH	3.25	
	NC DIVN.	64	PHULWARISHARIF BAZAR ROAD	1	
	NC DIVN.	64	SAHEED BHAGAT SINGH CHOWK TO BMP-16	1.2	
	NC DIVN.	64	PHULWARISHARIF-JANIPUR ROAD	6.175	
	NC DIVN.	64	KHAWAZA IMALI-PURNENDU NAGAR - KARODICHAK ROAD	1.45	
	NC DIVN.	64	PURNENDU NAGAR -MITRAMANDAL COLONY- KARODICHAK ROAD	0.425	
	NC DIVN.	64	MECH. WORK SHOP TO JAGDEO PATH (VENTENARY COLLEGE ROAD)	2.575	
	NC DIVN.	64	SHAHEED PIR ALI MARG PART- II (RIDING ROAD EAST & WEST PART)	0.7	
	NC DIVN.	64	SHAHEED PIR ALI MARG PART- I (WHEELAR ROAD)	1.3	
	NC DIVN.	64	KRANTI MARG (HARDING ROAD) PART - 1 (R'BLOCK TO PATEL GOL.)	2.9	
	NC DIVN.	64	SHRI KRISHNA SINGH MARG (TYALOR ROAD)	1.1	
	NC DIVN.	64	ANNE MARG (MACDONAL ROAD)	0.8	
	NC DIVN.	64	MITHAPUR-ANISABAD-KHAGAUL ROAD INCLUDING BHIKHARI THAKUR R.O.B. & 15 NO.	4.255	
	NC DIVN.	64	BHIKHARI THAKUR R.O.B. (IN CORPORATED IN MITHAPUR- ANISABAD- KHAGAUL ROAD)	0.9	
	NC DIVN.	64	MITHAPUR N.H.- 30 ROAD (BANKIPUR- NADAUL ROAD)	1.71	
	NC DIVN.	64	ASHIYANA - DIGHA ROAD	4.7	
	NC DIVN.	64	RAJEEV NAGAR ROAD (ASHIYANA NALA TO ROAD NO. 23&24)	0.85	
	NC DIVN.	64	ASHIYANA- PATLIPUTRA ROAD	2.9	
	NC DIVN.	64	BAILEY ROAD (LEATHRWORLD/KHADIM) TO ASHIYANA PATLIPUTRA ROAD	1.73	
	NC DIVN.	64	BAILEY ROAD SHEKHPURA MORE TO ELECTRICITY BOARD COLONY TO BBHATTACHARYA PATH TO	3.57	
	NC DIVN.	64	BAILEY ROAD TO PEON QAUTER ROAD	0.438	
	NC DIVN.	64	15 NOS. ROB HARDING ROAD (INCORPORATED IN ROAD NO. 22)	1.48	
	NC DIVN.	64	SHASTRI NAGAR ROAD (RAJVANSHI NAGAR)	0.79	
	NC DIVN.	64	GHORDAUR ROAD	1.715	
	NC DIVN.	64	CHITKORA R.O.B.	0.6	
	NC DIVN.	64	NETAJI SUBASH MARG (STRAND ROAD)	0.75	
	NC DIVN.	64	DESHRATNA MARG (K.G.A. ROAD)	0.892	
	NC DIVN.	64	KAUTILYA MARG (CIRCULAR ROAD)	1.25	
	NC DIVN.	65	J.L. NEHRU MARG (BAILEY ROAD) (KOTWALI P.S TO SHEKHPURA MORE.	4.35	
	NC DIVN.	65	NORTH SERVICE LANE (BAILEY ROAD ) NEAR SONA MEDICAL	0.165	
	NC DIVN.	65	KRANTI MARG (HARDING ROAD) PART II & III (G.P.O. TO R'BLOCK)	1.08	



**Annexure-i**

	NC DIVN.	65	NORTH HARDING ROAD	0.6	
	NC DIVN.	65	SOUTH HARDING ROAD	2.4	
	NC DIVN.	65	BORING CANAL ROAD	2	
	NC DIVN.	65	SAHDEO MAHTO MARG	0.745	
	NC DIVN.	65	SAHDEO MAHTO MARG LINK ROAD	0.26	
	NC DIVN.	65	BUDH MARG (P.G. ROAD)	2.4	
	NC DIVN.	65	KIDWAIPURI ROAD	2.274	
	NC DIVN.	65	KRISHANAGAR TO NAGMANDIR MANDIRI MOHALLA	0.39	
	NC DIVN.	65	IG - PG LINK ROAD - A.B.C.D.	0.612	
	NC DIVN.	65	SINHA LIBRARY ROAD	0.63	
	NC DIVN.	65	SINHA LIBRARY TO FRAZER ROAD via Vidyalaya Pariksha Samiti.	0.3	
	NC DIVN.	65	T.N. BANERJEE ROAD	0.76	
	NC DIVN.	65	CHHAJUBAGH ROAD	0.4	
	NC DIVN.	65	CHHAJUBAGH LINK ROAD	1.04	
	NC DIVN.	65	BANK ROAD	0.813	
<b>69</b>	NC DIVN.	65	DAKBANGLOW PATH	0.375	72.999
	NC DIVN.	65	FRAZER ROAD	1.56	
	NC DIVN.	65	BANDAR BAGICHA ROAD (DAKBANGLA ROAD TO BUDH MARG)	0.49	
	NC DIVN.	65	JAYPRAKASH PATH (BORING/STUART ROAD)	4.67	
	NC DIVN.	65	AMARNATH PATH (ADALATGANJ ROAD)	0.537	
	NC DIVN.	65	MALL ROAD	1	
	NC DIVN.	65	OFF - MALL ROAD	0.6	
	NC DIVN.	65	SARDAR PATEL MARG (MANGLES ROAD)	1	
	NC DIVN.	65	DAROGA RAI PATH (SERPENTINE ROAD)	1.1	
	NC DIVN.	65	VEERCHAND PATEL PATH (GARDENER ROAD)	1.22	
	NC DIVN.	65	JUSTICE NARAYAN ROAD	0.23	
	NC DIVN.	65	VIDYAPATI MARG (I.G. MARG)	0.651	
	NC DIVN.	65	MITHAPUR BUS STAND ROAD	1.852	
	NC DIVN.	65	POSTAL PARK ROAD	2.366	
	NC DIVN.	65	CHIRAIYATARD ROB MAIN BRIDGE	2.864	
	NC DIVN.	65	SERVICE LANE (NORTH & SOUTH)	2.1	
	NC DIVN.	66	RAJENDRA PATH	1.8	
	NC DIVN.	66	ASHOK RAJPATH	3.2	
	NC DIVN.	66	BARI PATH TO ASHOK RAJPATH VIA KHAITAN MARKET	0.6	
	NC DIVN.	66	GOLAKPUR LINK PATH	1.16	

**Annexure-i**

	<b>NC DIVN.</b>	<b>66</b>	SAIDPUR ROAD	0.503	
	<b>NC DIVN.</b>	<b>66</b>	ARYA KUMAR ROAD	1.2	
	<b>NC DIVN.</b>	<b>66</b>	R.K. AVENUE ROAD (NALA ROAD).	2.055	
	<b>NC DIVN.</b>	<b>66</b>	PATLIPUTRA PATH (VAISHALI GOLAMBER TO MACDOWELL GOLAMBER)	0.567	
	<b>NC DIVN.</b>	<b>66</b>	BAZAR SAMITI ROAD	0.804	
	<b>NC DIVN.</b>	<b>66</b>	BAHADURPUR R.O.B.	1.167	
	<b>NC DIVN.</b>	<b>66</b>	BAHADURPUR R.O.B. SERVICE LANE	1.328	
	<b>NC DIVN.</b>	<b>66</b>	RAJENDRA NAGAR R.O.B. (A) MAIN BRIDGE ROAD	0.7	
	<b>NC DIVN.</b>	<b>66</b>	(B) SERVICE ROAD NORTH	0.677	
	<b>NC DIVN.</b>	<b>66</b>	(C) SERVICE ROAD SOUTH	0.677	
	<b>NC DIVN.</b>	<b>66</b>	NALA ROAD - LOHANIPUR VAISHALI GOLAMBER (PRITHWIRAJ PATH)	1.01	
	<b>NC DIVN.</b>	<b>66</b>	KANKARBAGH MAIN ROAD	3.795	
	<b>NC DIVN.</b>	<b>66</b>	KANKARBAGH ROAD NO.01	1.2	
	<b>NC DIVN.</b>	<b>66</b>	KANKARBAGH ROAD NO. 2	1.93	
	<b>NC DIVN.</b>	<b>66</b>	KANKARBAGH ROAD NO.3	1.696	
	<b>NC DIVN.</b>	<b>66</b>	KANKARBAGH ROAD NO. 4	4.7	
	<b>NC DIVN.</b>	<b>66</b>	RAM LAKHAN PATH (DWARKA COLLEGE MORE TO NH-30)	0.7	
	<b>NC DIVN.</b>	<b>66</b>	KANKARBAGH L-SECTOR ROAD	1.29	
	<b>NC DIVN.</b>	<b>66</b>	GAYTRI MANDIR ROAD	0.7	
	<b>NC DIVN.</b>	<b>66</b>	JALESHWAR MANDIR MARG	0.6	
	<b>NC DIVN.</b>	<b>66</b>	BHOOTNATH ROAD	1.786	
	<b>NC DIVN.</b>	<b>66</b>	BHOOTNATH LINK ROAD	0.82	
	<b>NC DIVN.</b>	<b>66</b>	BHOOTNATH LINK ROAD TO NH-30	1.22	
	<b>NC DIVN.</b>	<b>66</b>	KALI MANDIR ROAD	1.017	
	<b>NC DIVN.</b>	<b>66</b>	CIVIL COURT LINK ROAD	1.65	
	<b>NC DIVN.</b>	<b>66</b>	S.P. VERMA ROAD	0.34	
	<b>NC DIVN.</b>	<b>66</b>	JAMAL ROAD	0.47	
	<b>NC DIVN.</b>	<b>66</b>	SALIMPUR AHARA ROAD	0.662	
	<b>NC DIVN.</b>	<b>66</b>	BHATTACHARYA PATH	0.23	
	<b>NC DIVN.</b>	<b>66</b>	NEW DAKBANGLOW PATH	0.43	
	<b>NC DIVN.</b>	<b>66</b>	BARİ PATH	2.605	
	<b>NC DIVN.</b>	<b>66</b>	ROAD AROUND GANDHI MAIDAN	1.57	
	<b>PATNA CITY</b>	<b>67</b>	ASHOK RAJ PATH	10.6	
	<b>PATNA CITY</b>	<b>67</b>	NABAB BAHADUR ROAD	0.5	
	<b>PATNA CITY</b>	<b>67</b>	SHERSHAH ROAD	2.5	

**Annexure-i**

	PATNA CITY	67	SHERSHAH LINK PATH	0.8	
	PATNA CITY	67	AGAMKUAN –MARUFGANJ ROAD	3.89	
	PATNA CITY	67	KHAJEKALA LINK ROAD	0.5	
	PATNA CITY	67	SADARGALI ROAD	1.84	
	PATNA CITY	67	LOHA GODAM COLONY ROAD	0.667	
	PATNA CITY	67	GANGA BRIDGE LINK ROAD	0.63	
	PATNA CITY	67	GANGA BRIDGE NORTH RAMP	0.35	
	PATNA CITY	67	GANGA BRIDGE SOUTH RAMP	0.335	
	PATNA CITY	67	DEWAN MOHALLA COLONY ROAD	1.83	
	PATNA CITY	67	BARI PATANDEVI COLONY ROAD	0.707	
	PATNA CITY	67	NURANI BAGH COLONY ROAD	2.12	
	PATNA CITY	67	AGAMKUAN –PAHARI	1	
<b>70</b>	PATNA CITY	67	SAIDPUR/RAMPUR NALA ROAD	3.7	101.068
	PATNA CITY	67	FATUAH BAZAR PATH	1.7	
	PATNA CITY	67	FATUAH LINK ROAD	1.5	
	PATNA CITY	67	SEVA –SAH HAULAGE PATH	2.2	
	PATNA CITY	67	SHERSHAH ROAD TO BHIKHNA PAHARI VIA GUR KI MANDI ROAD	3	
	PATNA CITY	67	SADIKPUR-PAVERA –MASAURI ROAD	38.2	
	PATNA CITY	67	RAJA GHAT-GANGA BRIDGE COLONY ROAD (IB APPROACH ROAD)	0.861	
	PATNA CITY	67	BARH-MOKAMA –BARIHIYA ROAD	10.2	
	PATNA CITY	67	BHARAT WAGAN ROAD	1.9	
	PATNA CITY	67	MOKAMA IB APPROACH ROAD	1.5	
	PATNA CITY	67	BARH-SAHARI-SERMERA ROAD	25.3	
	PATNA CITY	67	BAKTIYARPUR BAZAR ROAD	2.2	
	PATNA CITY	67	MASAURI-ULAR ROAD	0.95	
	PATNA CITY	67	MASAURI-PITMAS ROAD	4.7	
	PATNA CITY	67	PUNPUN BAZAR ROAD	1.88	
	PATNA CITY	67	KANTI FACTORY ROAD	1.065	
	PATNA CITY	67	GURU GOVIND SINGH –NH-30 LINK ROAD	0.865	
	PATNA CITY	67	MASAURI BAZAR LINK ROAD	1.3	
	PATNA CITY	67	CITY COURT KHAJEKALA ROAD	3	
<b>71</b>	PATNA CITY	67	RAJA GHAT TO SH-78 VIA NEWA GRAM ROAD	2.9	105.221
	PATNA WEST	68	DANAPUR-KHAGAUL ROAD	5.933	
	PATNA WEST	68	BANKIPUR-DANPUR ROAD	14.3	
	PATNA WEST	68	KHAGAUL-NAUBATPUR ROAD	15.8	

**Annexure-i**

	PATNA WEST	68	BAILEY ROAD	5.364	
	PATNA WEST	68	GOLA ROAD	5.14	
	PATNA WEST	68	POLSON DAIRY ROAD	1.85	
	PATNA WEST	68	NITIBAG-MAHUABAG ROAD	2.86	
	PATNA WEST	68	ANISHABAD-KHAGAUL ROAD	1.85	
	PATNA WEST	68	KHAGAUL-JAMALUDDINCHAK ROAD	3.064	
	PATNA WEST	68	VIJAY NAGAR ROAD	0.994	
	PATNA WEST	68	DANAPUR-USARI-SHIWALA ROAD	6.36	
<b>72</b>	PATNA WEST	68	DPS ROAD	0.67	64.185
	PATNA WEST	69	CHANDOS-SIGORI-JAMUI ROAD	9.2	
	PATNA WEST	69	MASATURHI-PITMASH-NAUBATPUR ROAD	9.55	
	PATNA WEST	69	BIHTA-BIKRAM-PALI ROAD	37.7	
	PATNA WEST	69	DRPK ROAD	9.3	
	PATNA WEST	69	BIHTA-LAI ROAD	8.1	
	PATNA WEST	69	BIHTA-NABHI ROAD	3.39	
<b>73</b>	PATNA WEST	69	RAGHOPUR-PATOOT ROAD	13.5	90.74
	AURANGABAD	70	AMBA - NAVINAGAR ROAD	16	
	AURANGABAD	70	KUTUMBA URBAN LINK ROAD	2.237	
	AURANGABAD	70	SERVICE ROAD BY THE SIDE OF OLD G.T. ROAD	1.8	
	AURANGABAD	70	SINHA COLLEGE MORE TO RAFIGANJ ROAD(12.2 TO 18.4)	5.3	
	AURANGABAD	70	DADREJI ANTI ROAD	3.25	
	AURANGABAD	70	PACHRUKHIA HASPURA ROAD	8	
	AURANGABAD	70	GAYA PANCHANPUR DAUDNAGAR ROAD	34.985	
	AURANGABAD	70	PIROO - BANTARA ROAD	10.25	
	AURANGABAD	70	HASPURA MEHANDIA ROAD	5.75	
<b>74</b>	AURANGABAD	70	BARUN DAUDNAGAR ROAD	30.5	118.072
	AURANGABAD	70	PACHRUKHIA FESAR AURANGABAD	35	
	AURANGABAD	70	MAMKA MORE TO JAKHIM RLY STATION ROAD	5.74	
	AURANGABAD	70	BARUN NAVINAGAR ROAD	35.1	
	AURANGABAD	70	BARUN NAVINAGAR LINK ROAD	1.07	
	AURANGABAD	70	DEO MORE TO DEO ROAD	6.4	
<b>75</b>	AURANGABAD	70	DEO HOSPITAL ROAD	0.45	83.76
	SHERGHATI	71	MAU-KURKUT BIGHA-USAS DEORA ROAD	8.2	
	SHERGHATI	71	GAYA PANCHANPUR DAUDNAGAR	35.2	
	SHERGHATI	71	AMAS-NAWDIHA-KASMA ROAD	19	

**Annexure-i**

	SHERGHATI	71	LINK TO TEKARI	1.25	
	SHERGHATI	71	TAKARI BLOCK ROAD	1.5	
	SHERGHATI	71	TEKARI-KHAIRA-KONCH	8.2	
	SHERGHATI	71	SHERGHATI IMAMGANJ BAZAR PORTION	1.4	
	SHERGHATI	71	GAYA SHERGHATI ROAD	32	
	SHERGHATI	71	DELHA BUS STAND TO COTTON MILL	3.52	
<b>76</b>	<b>SHERGHATI</b>	<b>71</b>	<b>DELHA BUS STAND TO KATARI HILL ROAD</b>	<b>1.75</b>	<b>112.02</b>
	GAYA	72	PRETSILA ROAD	5.5	
	GAYA	72	BATA MORE TO M.G. COLLEGE ROAD	1.475	
	GAYA	72	KASHINATH MORE TO GURUDWARA MORE	1.176	
	GAYA	72	WEST CHURCH ROAD	1.215	
	GAYA	72	GEWAL BIGHA ROAD	1.275	
	GAYA	72	GODAWARI ROAD	0.67	
	GAYA	72	J.P. JHARNA KATARI HILL CHANDAUTI MORE	5.1	
	GAYA	72	GAYA BODH GAYA ROAD	11.2	
	GAYA	72	CHAND-CHAURA-VISHNU PATH BANGALI ASHARAM NH-82	1.7	
	GAYA	72	CHAND CHOURA-RAMSAGAR-KAORI BARI ROAD	1.09	
	GAYA	72	STATION-GURUDAWARA-GOAL PATHAR ROAD (NH-83) ROAD	1	
	GAYA	72	DISTRICT COURT-RANBADHUR ROAD	1.4	
	GAYA	72	GEWAL BIGH- DURGAASTHAN- POLICE LINE-NH-83 ROAD	2.75	
	GAYA	72	GOALPATHAR CHOWK (NH-83) NAI GODWN-JHILGANJ) -NH-83 ROAD	1.4	
	GAYA	72	BNAGLA STHAN NAI GODWAN AZAD PARK TEKARI ROAD	1.3	
	GAYA	72	BHUSUNDI MORE-BAIRAGI MORE-TEL BIGHA-RAJENDRA PATH NH-83 ROAD	1.5	
	GAYA	72	RAILWAY MAL GODOWN RANGBADHUR ROAD	1.4	
	GAYA	72	BODH GAYA APPROACH ROAD	3.1	
	GAYA	72	PM WORK FOR KALCHAKRA MAIDAN ROAD	1.05	
	GAYA	72	GAYA NAWADA (FALGU APPROACH) ROAD	1.4	
	GAYA	72	GAYA-KHIZARSARAI-ISLAMPUR	35	
	GAYA	72	GAYA COLLEGE TO KATARI MORE VIA ASHA SINGH MORE	1.75	
	GAYA	72	FATEHPUR BAZAR ROAD	0.6	
	GAYA	72	STATION TO RAMSHILA ROAD VIA BAGESHWARI RLY CROSSING	3	
	GAYA	72	GAYA KHIJARSARI ISLAMPUR (MANPUR TOWN PORTION))	4	
	GAYA	72	KIRANI GHAT TO KOIRIBARI RAMANA ROAD	1.63	
	GAYA	72	BLOCK OFFICE GAYA TO JAIL SUPRINTENDENT RESIDENCE	1.85	
	GAYA	72	MIRZA GALIB COLLEGA TO NH83 VIA SARKIT HOUS	1.29	

## Annexure-i

	GAYA	72	NAI SADAK ROAD	0.23	
	GAYA	72	RAMESHWAR SHINHA ROAD	0.22	
	GAYA	72	MARANPUR TO NH83 BYPASS ROAD	1.15	
<b>77</b>	<b>GAYA</b>	<b>72</b>	<b>LATE MP SINGH RECIDENCE, AP COLONY TO CHANDAUTI BLOCK</b>	<b>1.11</b>	<b>98.531</b>
	GAYA	73	KHIJARSARI ATARI ROAD	12	
	GAYA	73	MANPUR-SARBAHADA	32.55	
	GAYA	73	KHIJARSARI BYPASS	2.06	
	GAYA	73	ATARI JETHIAN ROAD	18.2	
	GAYA	73	BANGANGA TAPOWAN ROAD	9.9	
	GAYA	73	MAULANAGAR BATHANI ROAD	12.5	
<b>78</b>	<b>GAYA</b>	<b>73</b>	<b>WAZIRGANJ-FATEHPUR ROAD</b>	<b>19.67</b>	<b>106.88</b>
	JEHANABAD	74	BANDHUGANJ-OKARI-MASOURHI ROAD	15.5	
	JEHANABAD	74	BANDHUGANJ-BHARTHU-SUKIYAMA ROAD	12.54	
	JEHANABAD	74	GHOSI-SUKIYAMA-HULASGANJ-KHUDAGANJ ROAD	16.6	
	JEHANABAD	74	BIBIPUR-BARAWAN-MOGALBIGHA ROAD	7.5	
	JEHANABAD	74	HATI MORE-KORRA-MOSIMASARAI ROAD	18	
<b>79</b>	<b>JEHANABAD</b>	<b>74</b>	<b>KAJISARAI IMALIA ROAD</b>	<b>14.55</b>	<b>84.69</b>
	JEHANABAD	74	MAKHDUMPUR BARABAR ROAD	3	
	JEHANABAD	74	SARTHUA MANDIL SAKURABAD ROAD	8.1	
	JEHANABAD	74	NAURU - MAI HALT ROAD	1.6	
	JEHANABAD	74	JEHANABAD - GHOSI MISSING LINK ROAD	0.82	
	JEHANABAD	74	DURGA ASTHAN TO JEHANABAD COURT ROAD	0.57	
	JEHANABAD	74	BABHNA - SHAKURABAD ROAD	8.7	
	JEHANABAD	74	IMAMGANJ - KARPI - MAHENDIA ROAD	28.8	
	JEHANABAD	74	MANIKPUR - BITHRA - SENARI ROAD	12	
<b>80</b>	<b>JEHANABAD</b>	<b>74</b>	<b>WAJITPUR - TERRA - KARPI ROAD</b>	<b>10</b>	<b>73.59</b>
	NAWADA	75	PAKRIBARAWAN-KAWAKOL ROAD	18.8	
	NAWADA	75	KAWAKOL-JAMUI ROAD (SH-82)	16	
	NAWADA	75	KAWAKOL-SHEKHODEARA ROAD	2.8	
	NAWADA	75	SARKATTI MORE -SUBHANPUR ROAD	10	
	NAWADA	75	WARSALIGANJ -KHARAT ROAD	11.1	
	NAWADA	75	PAKRIBARAWAN-WARISALIGANJ ROAD	12.5	
	NAWADA	75	WARSALIGANJ-KOACHGAWN ROAD	2.4	
	NAWADA	75	SIMRIBY PASS ROAD	2.6	
<b>81</b>	<b>NAWADA</b>	<b>75</b>	<b>WARSALIGANJ-KATARPUR ROAD</b>	<b>8.8</b>	<b>85</b>

**Annexure-i**

	<b>NAWADA</b>	<b>75</b>	ATRI-JETHAIN-TAPOBAN-BANGANGA	5.6	
	<b>NAWADA</b>	<b>75</b>	RAJALI BAZAR PORTION ROAD	4.2	
	<b>NAWADA</b>	<b>75</b>	NAWADA BAZAR PORTION ROAD	6.2	
	<b>NAWADA</b>	<b>75</b>	QUADIRGANJ-ROH- KAWAKOL ROAD (SH-82)	31	
	<b>NAWADA</b>	<b>75</b>	HISUA-KHANWA ROAD	3	
<b>82</b>	<b>NAWADA</b>	<b>75</b>	HISUA-NAWADA-PAKARIBARAWAN ( SH-8)	45.3	95.3
				<b>8039</b>	



**Road Construction Department, Govt. of Bihar  
Format for Special Inspection Drive (Road Inspection)**

**Annexure-II**

<b>Name of Division</b>	_____	<b>Package No.</b> _____
<b>Name of Road</b>	_____	<b>Team No.</b> _____

**Team Information:**

**Member 1: Name** \_\_\_\_\_ **Designation** \_\_\_\_\_

**Member 2: Name** \_\_\_\_\_ **Designation** \_\_\_\_\_

<b>Non-Compliances</b>	<b>KM in which Non-Compliances reported</b> <i>(Note: Multi Km should be separated by comma ',')</i>
OM101 Pothole Patching	
OM102 Regulation of Surface Depressions & Rut Patching	
OM103 Crack Sealing	
OM104 Surface Treatment	
OM105 Pavement Sweeping	
OM106 Edge Repair	
OM107 Digout Repair <5m2	
OM108 Repair of Concrete Pavement	
OM201 Unsealed Shoulder Repair	
OM202 Unsealed Shoulder Power Grading	
OM203 Embankment and Batter Repair	
OM301 Surface Drain Cleaning	
OM302 Pipe, Culverts and Pits Cleaning	
OM303 Pipe, Culverts and Pit Repair	
OM304 River/Stream Maintenance	
OM401 Grass Control Clearing and Grubbing	
OM402 Tree and Shrub Trimming Management	
OM501 Sign Maintenance	
OM502 Guard Stone/ Guardrail Maintenance	
OM503 Distance Stones, Guidepost, Delineators and Painted Tree Maintenance and Hazard Markers	
OM504 Footways	
OM505 Road Marking and Cats Eyes	
OM601 Bridge and Major Culvert Maintenance	
OM701 Land Slip Clearing	
OM702 Emergency Works and Services	
OM703 Vandalism Repair	
OM704 Litter Control Road Obstructions & Dead Animals	

<b>Status of Encroachment (YES / NO)</b>	_____
--	-------

<b>PM Status (YES / NO)</b>	_____
-----------------------------	-------

**Suggestions / Feedback**

**Signature of Team Members**

**Road Construction Department, Govt. of Bihar  
Format for Special Inspection Drive (Management Reporting)**

**Annexure-IIA**

Name of Division	_____	Package No. _____
Name of Road	_____	Team No. _____

**Team Information:**

Member 1: Name \_\_\_\_\_ Designation \_\_\_\_\_

Member 1: Name \_\_\_\_\_ Designation \_\_\_\_\_

Contract Requirements	Status
1. Initial Survey Report Available (Yes/ No)	
2. Milestone Reports Available	
(i) Milestone - 1 (Yes/ No)	
(ii) Milestone - 2 (Yes/ No)	
(iii) Milestone - 3 (Yes/ No)	
(iv) Milestone - 4 (Yes/ No)	
3. Monthly Statement submitted by Contractor for May'2017 (Yes/ No)	
4. Quality Control Laboratory Functional (Yes/ No)	
5. Upto date Cabilration of Laboratory Equipments (Yes/ No)	
6. Self Control Unit (SCU)	
(i) SCU Office Functional (Yes/ No)	
(ii) Road Manager Performance Satisfactory ? (Yes/No)	
(iii) Maintenance Engineer Performance Satisfactory ? (Yes/No)	
(iv) Work Supervisor Performance Satisfactory ? (Yes/ No)	
7. Contractor's Equipment	
(i) HMP Owned (Yes / No)	
(ii) PMU Satisfactory utilization for repair (Yes/ No)	
(iii) Bump Integrator Owned (Yes / No)	
10. BG Updated (Yes/ No)	
11. Verification of Last month (May'2017) Bill (yes/ No)	

**Suggestions / Feedback**

**Signature of Team Members**

**Table C4.1.1 Standard Jobs, Intervention Criteria and Response Times for Paved Roads****Annexure-III**

Standard Job Description	Intervention Criteria	Response Time		Unit of Work
		Inspection**	Repair	
OM101 POTHOLE PATCHING Treatment of isolated failed pavement areas in traffic lanes using appropriate materials to repair the defect and restore the riding surface to a smooth condition.	Potholes in traffic lane of a sealed pavement > 0.02 sqm	H	1day	1 cum.
	Repair all potholes	R	1weeks	
OM102 SURFACE DEPRESSION and RUT PATCHING Application of a levelling course of bituminous materials to depressed or rutted areas of pavement	Deformations greater than 70mm under a 1.2 m straight edge	H	2 days	1 cum
	Deformations greater than 30mm under a 1.2 m straight edge	R	4 weeks	
OM103 CRACK SEALING Filling of cracks and joints, excluding “crocodile” cracking, using liquid bituminous sealants in accordance with monthly works program.	All cracks > 5 mm. width	R	4 weeks	1 m <sup>2</sup>
OM104 SURFACE TREATMENT Application of bituminous materials and cover aggregate areas of pavement with: (a) loss of aggregate (surface ravelled); (b) bleeding and flushing; or (c) laminated asphalt surface.	Treat when: (a) stripping/ravelled > 30% loss of aggregate for an area >5 m <sup>2</sup> (b) bleeding/flushing for an area >5 m <sup>2</sup> (c) all “crocodile” cracking (d) delaminated surface >0.25m <sup>2</sup>	R	4 weeks	1 m <sup>2</sup>
OM105 PAVEMENT SWEEPING Cleaning/sweeping of pavement including at intersections, kerbs and channels to remove debris which is a danger to traffic or pedestrians or which prevents the free drainage of the pavement.	When fallen debris, slippery substances, accumulation of granular material, ponding of water or any other obstacle becomes a danger to traffic or pedestrians	H	1 day	1 m <sup>2</sup>
	When accumulation of aggregate, dirt or debris prevents the free drainage of the pavement	R	4 weeks	

**\*\*Inspection Frequency:** H (Hazard) - weekly; R (Routine) – monthly; B (Bridge and Major Culverts) – 6 monthly; N (Night) – 6 monthly; E (Emergency) – immediate or as directed

Standard Job Description	Intervention Criteria	Response Time		Unit of Work
		Inspection**	Repair	
OM106 EDGE REPAIR Repair of broken edges of seal, to line and level to maintain nominal sealed width.	When break becomes a hazard	H	1 day	1 cum
	When edge break exceeds 100 mm. laterally over at least a 1 m length from the nominal seal line.	R	4 weeks	
OM107 DIGOUT REPAIR Treatment of isolated failed pavement areas >0.25m <sup>2</sup> by replacement with new material or improvement of existing material, including reinstatement of road surface.	When break becomes a hazard	H	1 day	1 m <sup>2</sup>
	All failed areas	R	1 weeks	
OM108 REPAIR OF CONCRETE PAVEMENT Repair isolated areas of damaged concrete pavement < 0.25m <sup>2</sup>	All damaged areas	R	4 weeks	1 m <sup>3</sup>

**\*\*Inspection Frequency:** H (Hazard) - weekly; R (Routine) – monthly; B (Bridge and Major Culverts) – 6 monthly; N (Night) – 6 monthly; E (Emergency) – immediate or as directed

**Table C4.2.1 Standard Jobs, Intervention Criteria and Response Times for Signage and Road Safety**

Standard Job Description	Intervention Criteria	Response Time		Unit of Work
		Inspection **	Repair	
OM501 SIGN MAINTENANCE Sign repair, re-erection, support replacement and/or maintenance cleaning	Straighten sign posts when more than 5 degrees off vertical Clean sign and delineator faces when reflectivity is reduced due to accumulation of dirt. Repair damage	R, N	2 weeks	1 No.
OM502 GUARDSTONES/BOUNDARY STONES/GUARDRAILS Repair, and reinstall damaged/missing guardstones and guardrails barriers	Fallen or damaged at a critical location making them substantially ineffective Other locations	R R	2 weeks 4 weeks	1 No.
Painting Guardstones, Boundary stones and guardrail	As per agreed Program, with all guardstones boundary stones and guardrails painted at least once every 12 months. Where whitewashing and colour banding is done and 30 months where synthetic enamel painting is done.	R	12/30 months	1 No.
OM503 DISTANCE MARKERS, GUIDEPOSTS, DELINEATORS, and HAZARD MARKERS Cleaning and/or replacement of damaged and missing guideposts, distance marker posts, hazard markers and delineators. Straightening of crooked or bent guideposts Painting, of distance markers, guideposts and hazard markers, including lettering	Guideposts/Delineators missing or damaged at a critical location (a) functional requirements not met; (b) not visible from 100m at night on low beam As per agreed Program and with all distance markers, guideposts and hazard markers painted at least once every 12 months Where whitewashing and colour banding is done and 30 months where synthetic enamel painting is done.	R, N R,N R	4 weeks 4 weeks 12/30 months	1 No. 1 No.
OM504 FOOTWAYS repair or regulation of defective paved areas <math><0.25 \text{ m}^2</math>.	Defective pedestrian areas on islands and footpaths where step-up > 50mm.	R	2 weeks	1 m <sup>2</sup>

**\*\*Inspection Frequency:** H (Hazard) - weekly; R (Routine) – monthly; B (Bridge and Major Culverts) – 6 monthly; N (Night) – 6 monthly; E (Emergency) – immediate or as directed

Standard Job Description	Intervention Criteria	Response Time		Unit of Work
		Inspection **	Repair	
OM505 ROADMARKING & CATS EYES Repair of defective or faded thermoplastic markings and cleaning of all markings (Re-applications will be under Provisional Item).  Maintenance of all/ damaged cats eyes	Thermoplastic marking faded or damaged and functional requirements not met.	R	8 weeks	1 m <sup>2</sup>
	Cats eyes missing, damaged or functional requirements not met.	R	4 weeks	1 No.

**\*\*Inspection Frequency:** H (Hazard) - weekly; R (Routine) – monthly; B (Bridge and Major Culverts) – 6 monthly; N (Night) – 6 monthly; E (Emergency) – immediate or as directed

**Table C4.3.1 Standard Jobs, Intervention Criteria and Response Times for Drainage**

Standard Job Description	Intervention Criteria	Response Time		Unit of Work
		Inspection **	Repair	
OM301 SURFACE DRAIN CLEANING Cleaning of channels, including kerb and channel, and reshaping earthen drains, including culvert inlet and outlet drains, to maintain flow of water and protect road and roadside from scour.	When there is, or is likely to be restriction or ponding of water or scouring	R	1 week	1 lineal m
OM302 CULVERT and PIT CLEANING Cleaning of Barrel/Vent, culverts, pits and stormwater drains to maintain flow of water.	When debris blocks > 20% of culvert area and inhibits free flow.	R	1 week	1 No. (pit/culvert)
OM303 CULVERT and PIT REPAIR Repair or replacement of damaged pipes, culverts, pits, surrounds, grates, lids or lintels and headwalls.  Whitewashing of exposed concrete/masonry to be carried out as required.	Damaged or missing drainage pit lids, surrounds, grates, in pedestrian areas or traffic lanes	H	2 days	1 No. (pit/culvert)
	When deterioration of pipe, culvert or pit >10% or structure is in precarious condition	R	2 weeks	
OM304 RIVER and STREAM MAINTENANCE Maintenance and cleaning of debris from streams within 10 m of structure and repair minor scours.	Any log debris >150 mm in diameter. Any accumulation of debris >400 mm in dimension.	R	1 week	1 No. of Sites



**Table C4.4.1 Standard Jobs, Intervention Criteria and Response Times**

Standard Job Description	Intervention Criteria	Response Time		Unit of Work
		Inspection **	Repair	
<p>OM401 Clearing and Grubbing</p> <p>Mowing/slashing of roadside areas, maintain sight distance, reduce fire hazard and maintain a tidy appearance at:</p> <p>(a) Medians and traffic islands</p> <p>(b) Road intersections – maintain minimum sight distance to 30 m in advance of all road approaches and departures and any other nominated area.</p> <p>(c) Safety signs, kilometre posts, guardstones and other roadside furniture – slash to ensure full vision.</p>	<p>Maintain grass height to an average maximum 400 mm.</p>	<p>R</p>	<p>8 weeks</p>	<p>1 sqm</p>

**\*\*Inspection Frequency:** H (Hazard) - weekly; R (Routine) – monthly; B (Bridge and Major Culverts) – 6 monthly; N (Night) – 6 monthly; E (Emergency) – immediate or as directed

Standard Job Description	Intervention Criteria	Response Time		Unit of Work
		Inspection **	Repair	
OM402 TREE and SHRUB MANAGEMENT Maintenance of roadside areas, including brush cutting, foliage trimming and removal of vegetation.	Tree limbs or trees that are in immediate danger of falling and causing a danger to the public	R	1 day	1 No. of Sites
	Trees and shrubs which restrict intersection sight distance or obscure safety signs	R	4 weeks	
	New tree and shrub growth within drains, clear zones, the shoulder and verge. Trim trees to maintain: - minimum 1 metre from back edge of shoulder and/or kerb; - minimum 5 metre height clearance over pavements.	R	8 weeks	

**\*\*Inspection Frequency:** H (Hazard) - weekly; R (Routine) – monthly; B (Bridge and Major Culverts) – 6 monthly; N (Night) – 6 monthly; E (Emergency) – immediate or as directed

**Table C4.5.1 Standard Jobs, Intervention Criteria and Response Times for Structure**

Standard Job Description	Intervention Criteria	Response Time		Unit of Work
		Inspection **	Repair	
<b>OM600 STRUCTURES</b>				
OM601 BRIDGE and MAJOR CULVERT MAINTENANCE Inspection and maintenance of bridge components including: (a) cleaning and clearing of deck, footway, expansion joints, scuppers and downpipes; (b) repair of spalled superstructure, posts and parapets, tightening railing. (c) whitewashing of exposed concrete/masonry (d) repair and/or strengthening of MS railing	Any accumulation of material which affects proper drainage of water, or restricts the operation of expansion joints.	R	8 weeks	1 No. of Sites
	Minor work on structural components and other repairs, protection of exposed surfaces	B	8 weeks	1 No. of Sites
Where previously painted, paint railings and parapets.	As per agreed Program and with all railing and parapets painted at least once every 12 months. Where whitewashing and colour banding is done and 30 months where synthetic enamel painting is involved.	B	12 months	1 No. of Sites

**\*\*Inspection Frequency:** H (Hazard) - weekly; R (Routine) – monthly; B (Bridge and Major Culverts) – 6 monthly; N (Night) – 6 monthly; E (Emergency) – immediate or as directed

**Table C4.6.1 Standard Jobs, Intervention Criteria and Response Times for Shoulders and Embankments**

Standard Job Description	Intervention Criteria	Response Time		Unit of Work
		Inspection **	Repair	
OM201 UNSEALED SHOULDER REPAIR Spot filling, grading and reshaping of unsealed shoulders, up to 25m length per location, to correct: (a) drop off from edge of seal to shoulder; (b) roughness, scouring or potholes; (c) holding of water.	Edge drop off onto unsealed shoulder greater than 100 mm. deep	H	1 day	1 shoulder km
	Edge drop off onto unsealed shoulder greater than 50 mm.	R	8 weeks	
	When potholes or scouring > 70 mm depth measured with a 1.2 m straightedge, or when there is significant holding of water	R	2 weeks	
OM202 UNSEALED Road repair Repair to the unsealed road, to correct spot shoulder, rutting, erosion etc.	When pothole or scouring >50 mm depth when measured with a 1.2 m straight edge	R	2 week	1 shoulder km
OM203 EMBANKMENT AND BATTER REPAIRS Repair of isolated embankment and batter damage, including from scouring, washouts, erosion.	When embankment or batter damage becomes a hazard	H	1 day	No. of Sites

**\*\*Inspection Frequency:** H (Hazard) - weekly; R (Routine) – monthly; B (Bridge and Major Culverts) – 6 monthly; N (Night) – 6 monthly; E (Emergency) – immediate or as directed

**Table C4.7.1 Standard Jobs, Intervention Criteria and Response Times for operational Servicing**

Standard Job Description	Intervention Criteria	Response Time		Unit of Work
		Inspection **	Repair	
<p>OM701 LAND SLIP CLEARING</p> <p>All work associated with the removal of all material from the road pavement and table drain up to and including the first 5m<sup>3</sup> of rock and/or earth slips from the road and table drain including the disposal of the material at a suitable dump site</p>	When event is detected or made known	E	Same day	1 m <sup>3</sup>
<p>OM702 EMERGENCY WORKS AND SERVICES</p> <p>All work arising from emergency incidents including flooding, fires, storms, traffic crashes, etc. to ensure the safety of the public and protection of the infrastructure.</p>	When event is detected or made known.	E	Same day	1 No. (incident)
<p>OM703 VANDALISM REPAIR</p> <p>Repair or reinstatement of isolated minor damage of &lt;5 m<sup>2</sup> caused by vandalism, including all graffiti.</p>	When vandal damage or graffiti is a hazard or objectionable to the public	H	Same day	1 No of Sites
	Other areas of damage and graffiti	R	2 weeks	
<p>OM704 ROAD OBSTRUCTIONS and DEAD ANIMALS</p> <p>Collection and removal of obstructions on the road of dimension &gt; 300mm and all carcasses from within the road reserve.</p>	Any carcass or when an obstruction on the road becomes a traffic, safety or health hazard or is visually upsetting	H	Same day	1 No.

**\*\*Inspection Frequency:** H (Hazard) - weekly; R (Routine) – monthly; B (Bridge and Major Culverts) – 6 monthly; N (Night) – 6 monthly; E (Emergency) – immediate or as directed

MBD, AUGUST 2013

**\*\*Inspection Frequency:** H (Hazard) - weekly; R (Routine) – monthly; B (Bridge and Major Culverts) – 6 monthly; N (Night) – 6 monthly; E (Emergency) – immediate or as directed

Section V: Technical Specifications

Bidder  
Executive Engineer, Road Division

**Annexure-iv**  
**TEAM FORMATION FOR OPRMC INSPECTION DRIVE during 15th to 22nd June, 2017**

TEAM NUMBER	MEMBER -1		MEMBER-2	
Assigned Team Number	NAME	DESIGNATION AND PLACE OF POSTING	NAME	DESIGNATION AND PLACE OF POSTING
1	Sri Anjani Kumar Suman	EE, Road Division, Motihari	Sri Panchu Paswaan	T.A. to S.E., Road Circle, Motihari
2	Sri Ajay Kumar Azad	EE, Road Division No. 2, Muzaffarpur	Sri Umashankar Singh	Assistant Engineer, Sub division no.-2, Muzaffarpur-1
3	Sri Subrat Sarkar	SE , Road Circle Muzzfarpur	Sri Anuradha Chandra	Executive Engineer, NH Division , Muzaffarpur
4	Sri Pramod Chand Munnu	EE, Road Division, Sitamarhi	Sri Vikash Chandra	Assistant Engineer, Sub division Sursand, Sitamarhi
5	Sri Rajendra Prasad Rajan	EE, Road Division, Bettiah	Sri Akshay Kumar	Assistant Engineer, Sub division-2, Bettiah
6	Sri Bhagwan Ram	EE, Road Division, Gopalganj	Sri Shashi Bhushan Singh	Assistant Engineer, Sub division -2, Chhapra
7	Sri Kamashwar Lal	EE, Road Division, Sheohar	Sri Shashi Bhushan Sahay	Assistant Engineer, Sub division Sursand, Sitamarhi
8	Sri Arvind Kumar Sinha	Executive Engineer, FSD No. 1	Md. Shamim Ahmad	Executive Engineer (Monitoring), Head Quarter
9	Sri Raj Kishor Prasad	EE, Road Division, Hajipur	Sri Ravish Kumar Ranjan	Assistant Engineer, Sub division Motihari, Motihari
10	Sri Raj Kumar	EE, Road Division, Chapra	Sri Kauntay Kumar	Assistant Engineer, Sub division Mahua, Hajipur
11	Sri Bablu Kumar	EE, Road Division, Siwan	Sri Sushant Kumar	Assistant Engineer, Sub division Areraj
12	Sri Rajesh Kumar Gupta	Executive Engineer, Monitoring, Road Circle Saran, Hazipur	Sri Jitan Kumar Choudhary	Assistant Engineer, Monitoring, Motihari
13	Sri Amarnath Pathak	SE, Road Circle Saharsa	Sri Vijay Kumar Choudhary	E.E., Monitoring, Saharsa Road Circle, Saharsa
14	Sri Madhurendra Kumar	Executive Engineer, FSD No. 2	Sri Shubham Kumar	Assistant Engineer, Flying Squad-2, Patna
15	Sri Ram Pravesh Singh	SE, Road Circle Motihari	Sri Avinash Jha	Assistant Engineer (Leave Reserve), Office of Eng.-in-Chief
16	Sri Sohail Akhtar	SE, Central Design Office	Sri Samrendra Nath Jha	Assistant Engineer, Monitoring, Central Road Circle
17	Sri Ashok Kumar Jha	Executive Engineer, FSD No. 3	Sri Shailesh Kumar	Assistant Engineer, Sub division Masaurhi, Patna City
18	Sri Vinod Kumar	EE, Road Division, Darbhanga	Sri Anjani Kumar	Assistant Engineer, Sub-Division-1, Muzaffarpur
19	Sri Sanjay Choudhary	EE, Road Division, Madhubani	Sri Saket Kumar Raushan	Assistant Engineer, Sub division Sitamarhi-2, Sitamarhi
20	Sri Rajeev Ranjan Prasad	SE, Road Cicle Saran	Sri Sanjeev Kumar	Assistant Engineer, Sub division-1, N.C. Division
21	Sri Arun Kumar	EE, Road Division, Khagaria	Sri Kanti Bhushan	Assistant Engineer, Sub division-1, Sitamarhi
22	Sri Lal Mohan Prajapati	EE, Road Division, Samastipur	Sri Abhay Kumar	Assistant Engineer, Benipur Division
23	Sri Sattar Khalipha	EE, Road Division, Rosara	Sri Kumar Abhishek	Assistant Engineer, Sub division-2, Sheikhpura
24	Sri Srikant Sharma	E.E., Monitoring, North Bihar Road Circle, Muzaffarpur	Sri Shambhu Kumar	Assistant Engineer, Road Division Katihar
25	Sri Ajit Kumar	SE, Design-cum-Mechanical Circle, Ganga pul Project	Sri Irfaan Ali	E.E., Monitoring, Road Circle Purnia
26	Sri Ramanad Mahto	SE, Road Circle Darbhanga	Sri Ram Prawesh Singh	EE, Road Division, Benipur

**Annexure-iv**  
**TEAM FORMATION FOR OPRMC INSPECTION DRIVE during 15th to 22nd June, 2017**

TEAM NUMBER	MEMBER -1		MEMBER-2	
<i>Assigned Team Number</i>	<i>NAME</i>	<i>DESIGNATION AND PLACE OF POSTING</i>	<i>NAME</i>	<i>DESIGNATION AND PLACE OF POSTING</i>
27	Sri Pradeep Kumar	SE, NH wing, Purnia	Sri Kamal Narayan Prasad	Assistant Engineer, Monitoring, Supaul
28	Sri Uday Singh	EE, Road Division, Kishanganj	Sri Munindra Thakur	Assistant Engineer, Sub division Kishanganj, Kishanganj
29	Sri Birendra Kumar	SE, Advance Planning Wing	Sri Arun Kumar	Assistant Engineer, Sub-Division Bhaptiyahi, Supaul
30	Sri Vinay Kumar	EE, Road Division, Purnea	Sri Surinder Kumar Mehta	T.A. to S.E., Purnia Road Circle, Purnia
31	Sri Madhusudan Kumar	Secretary (Technical) to Chief Engineer (Ganga Pul Project)	Sri Shivshankar Prasad	Assistant Engineer, Sub division Kahalgaon, Bhagalpur
32	Sri Indu Shekhar Roy	SE, HPI wing	Sri Sushil Kumar Jha	Assistant Engineer, Sub division Chakia, Motihari
33	Sri Sunil Kumar Manjhi	EE, Road Division, Saharsa	Sri Ajay Kumar	Assistant Engineer, Sub division no.-2, Saharsa
34	Sri Vinod Kumar	Director (Purchase and Transport)	Sri Rajnish Kumar	Assistant Engineer, Sub-Division Thakurganj
35	Sri Ram Sakal Singh	Executive Engineer, FSD No. 4	Sri Narsingh Kumar	Assistant Engineer, Sub division Manjhaut, Begusarai
36	Sri Ran Vijay Ram	EE, Road Division, Supaul	Sri Sanjeev Kumar	Assistant Engineer, Sub division Banka, Banka
37	Sri Virjendra Prasad Gupta	EE, Road Division, Katihar	Sri Awadhesh Kumar	T.A. to S.E., Saharsa Road Circle, Saharsa
38	Md. Ali Akbar	EE, Road Division, Pipra	Sri Omprakash Gupta	T.A. to S.E., Road Circle, Bhagalpur
39	Sri Ahamad Hussain	EE, Road Division, Barsoi	Sri Arvind Kumar	Assistant Engineer, Sub division Sonauli, Barsoi
40	Sri Naushad Alam	EE, Road Division, Madhepura	Sri Rajiv Kumar	Assistant Engineer, Sub division-02, Purnia
41	Sri Ghanshayam Mandal	EE, Road Division, Araria	Sri Prem Kumar	Assistant Engineer, Sub division-01, Araria
42	Sri Braj Kumar Ojha	SE (Monitoring)-2, H/Q	Sri Dhananjay Narayan	Assistant Engineer, Sub division Siwan, Siwan
43	Sri Shailendra Kumar Singh	SE (Monitoring)-1, H/Q	Sri Ravi Ranjan Kumar	Assistant Engineer, (Monitoring), Bhagalpur
44	Sri Birendra kumar	T.A. to S.E., Road Circle Saran, Hazipur	Sri Avinash Kumar	Assistant Engineer, Sherghati Division
45	Sri Imran Akhtar	EE, Road Division No. 1, Muzaffarpur	Sri Anuj Kumar	Assistant Engineer, Quality Control, Aurangabad
46	Sri Bhogendra Mandal	Secretary (Technical) to Chief Engineer, South Bihar wing	Sri Rajnish Raman	Assistant Engineer, Sub division Arrah
47	Sri Umakant Rajak	EE, Road Division, Begusarai	Sri Amit Kumar	Assistant Engineer, Sub division-1, Bhagalpur
48	Sri Birendra kumar	SE, Road Circle Munger	Sri Ritesh Chandra Sinha	Assistant Engineer, Sub division-1, Purnia
49	Sri Sanjay Kumar Singh	Secretary (Technical) to Chief Engineer North Bihar wing	Sri Ashok Kumar Lal	T.A. to S.E., Munger Road Circle, Munger
50	Sri Laxmi Narayan Singh	SE, NH wing, Bhagalpur	Sri Chavi Shankar Varma	EE, Road Division, Dhoraiya, Banka
51	Sri Sayeed Sikandar Azam	SE, Road Circle Purnia	Sri Amit Kumar	Assistant Engineer, Quality Control Sub-Division, Lakhisarai
52	Sri Imtiyaz Ahmad	EE, Road Division, Sheikhpura	Sri Shankar Dayal	Assistant Engineer, Sub division Barbigha, Sheikhpura



**Annexure-iv**  
**TEAM FORMATION FOR OPRMC INSPECTION DRIVE during 15th to 22nd June, 2017**

TEAM NUMBER	MEMBER -1		MEMBER-2	
<i>Assigned Team Number</i>	<i>NAME</i>	<i>DESIGNATION AND PLACE OF POSTING</i>	<i>NAME</i>	<i>DESIGNATION AND PLACE OF POSTING</i>
53	Sri Imtiyaz Ahmad	EE, Road Division, Bhagalpur	Sri Pankaj Kumar	Assistant Engineer, Monitoring, Banka
54	Sri Ramawatar sah	SE , Road Circle Bhagalpur	Sri Nawab Alam	E.E., Monitoring, Bhagalpur Road Circle, Bhagalpur
55	Sri Vivekanand Yadav	EE, Road Division, Banka	Sri Sanjay Kumar Singh	Assistant Engineer, Sub division Amarpur, Banka
56	Sri Rajendra Manjhi	EE, Road Division, Lakhisarai	Sri Ajay Kumar	Assistant Engineer, Sub division Sikandra
57	Sri Umesh Kumar	SE , TS to CE, CDO, Road Construction Department	Sri Manoj Kumar	Assistant Engineer, Quality Control Sub-Division, Biharsharif
58	Sri Anil Kumar Sinha	SE, NH wing, Dehri-one-sona	Sri Rajeev Kumar Chaudhary	Assistant Engineer, Kochas Division
59	Sri Krishna Murari	SE, Central Road Circle	Sri Umesh Kumar Ray	EE, NC Road Division, Patna
60	Sri Bharat Bhushan	EE, Road Division, Aurangabad	Sri Manish Kumar	Assistant Engineer, Sub division Vikramganj
61	Sri Shyam Sundar Choudhary	EE, Road Division, Buxar	Sri Suraj Prakash	Assistant Engineer, Sub division Pipradih, Dehri-one-Sona
62	Sri Rana Pravesh Chandra	EE, Road Division, Arrah	Sri Manish Kumar Verma	Assistant Engineer, Road Division Gaya
63	Sri Sushil Kumar	EE, Road Division, Gaya	Sri Ravi Kumar Suman	Assistant Engineer, Sub division-2, Gaya
64	Sri Janardan Pd. Singh Kashyap	SE, Road Circle Magadh	Sri Rajendra Kumar Rai	EE, Road Division, Bhabhua
65	Sri Barrister Ram	EE, Road Division, Sherghati	Sri Mukesh Prasad Singh	Assistant Engineer, Sub division-2, Aurangabad
66	Sri Chandra Mohan Mishra	Executive Engineer, Monitoring, Road Circle Bhojpur	Sri Satendra Pathak	Assistant Engineer, Sub division Kharagpur, Munger
67	Sri Saiyad Mumtaz Ahmad	EE, Road Division, Jehanabad	Md. Jiayauddin	EE, Road Division, Munger
68	Sri Brajkishor Prasad	EE, Road Division, Biharsharif	Sri Talkeshwar Kumar	EE, Road Division, Dehri-on-Sona
69	Sri Arvind Kumar	EE, Road Division, Nawada	Sri Raj Kishor Rajesh	EE, Road Division, Hilsa
70	Sri Santosh Kumar	SE , Road Circle Bhojpur, Ara	Sri Arvind Kumar Singh	T.A. to S.E., Road Circle Bhojpur
71	Sri Hanuman Prasad Chaudhary	Executive Engineer, OPRMC Cell	Sri Avinash Kumar	Assistant Engineer, OPRMC Cell
72	Sri Vijay Kumar	EE, Road Division, Arwal	Sri Lokesh Nath Mishra	Assistant Engineer, Road Division Arwal
73	Sri Deepak Kumar Singh	T.A. to S.E., Central Road Circle, Patna	Sri Ravi Verma	Assistant Engineer, Quality Control, N.C. Division
74	Sri Arun Kumar Singh	E.E., Monitoring, Magadh Road Circle, Gaya	Sri Samaldev Kumar	Assistant Engineer, Sub division Jehanabad
75	Sri Akhilesh Kumar	T.A. to S.E., Magadh Road Circle,Gaya	Sri Sunil Kumar	Assistant Engineer, Sub division Tekari, Sherghati
76	Sri Laxman Veer Batheja	E.E., Monitoring, Road Circle, Darbhanga	Sri Amarjeet Kumar	Assistant Engineer, OPRMC Cell
77	Sri Sunil Kumar Suman	EE, Road Division, Kochas	Sri Akshay Kumar	Assistant Engineer, Sub division Sasaram, Kochas
78	Md. Saiphulalla	Executive Engineer (Monitoring), Head Quarter	Sri Brijnandan Kumar	Assistant Engineer, Mahatma Gandhi Setu Division, Patna

**Annexure-iv****TEAM FORMATION FOR OPRMC INSPECTION DRIVE during 15th to 22nd June, 2017**

<b>TEAM NUMBER</b>	<b>MEMBER -1</b>		<b>MEMBER-2</b>	
<i>Assigned Team Number</i>	<i>NAME</i>	<i>DESIGNATION AND PLACE OF POSTING</i>	<i>NAME</i>	<i>DESIGNATION AND PLACE OF POSTING</i>
<b>79</b>	Sri Sunil Kumar	Executive Engineer-2, H/O Design Circle	Sri Raj Kumar	Executive Engineer-3, H/O Design Circle
<b>80</b>	Sri Suresh Prasad Singh	EE, Road Division, Patna City	Sri Abhishek Kumar	Assistant Engineer, Mahatma Gandhi Setu Division, Patna
<b>81</b>	Sri Suresh Prasad Singh	EE, PW Road Division, Patna	Sri Sandeep	Assistant Engineer, Sub division Patna City, Patna City
<b>82</b>	Sri Uma Shankar Prasad	EE, Road Division, Jamui	Sri Ravindra Kumar	Assistant Engineer, Sub Division Hilsa, Biharsharif